



LAND REGISTER
OF SCOTLAND

Officer's ID / Date

6467
11/5/2016

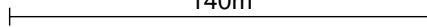
TITLE NUMBER

ABN111568



ORDNANCE SURVEY
NATIONAL GRID REFERENCE

140m

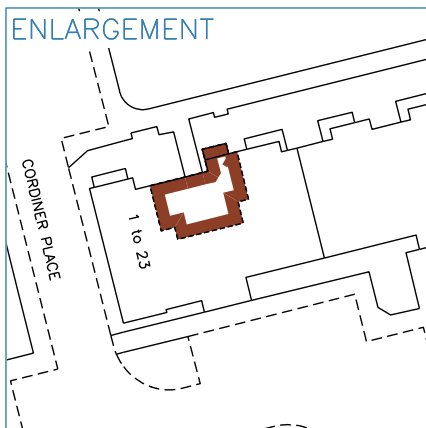
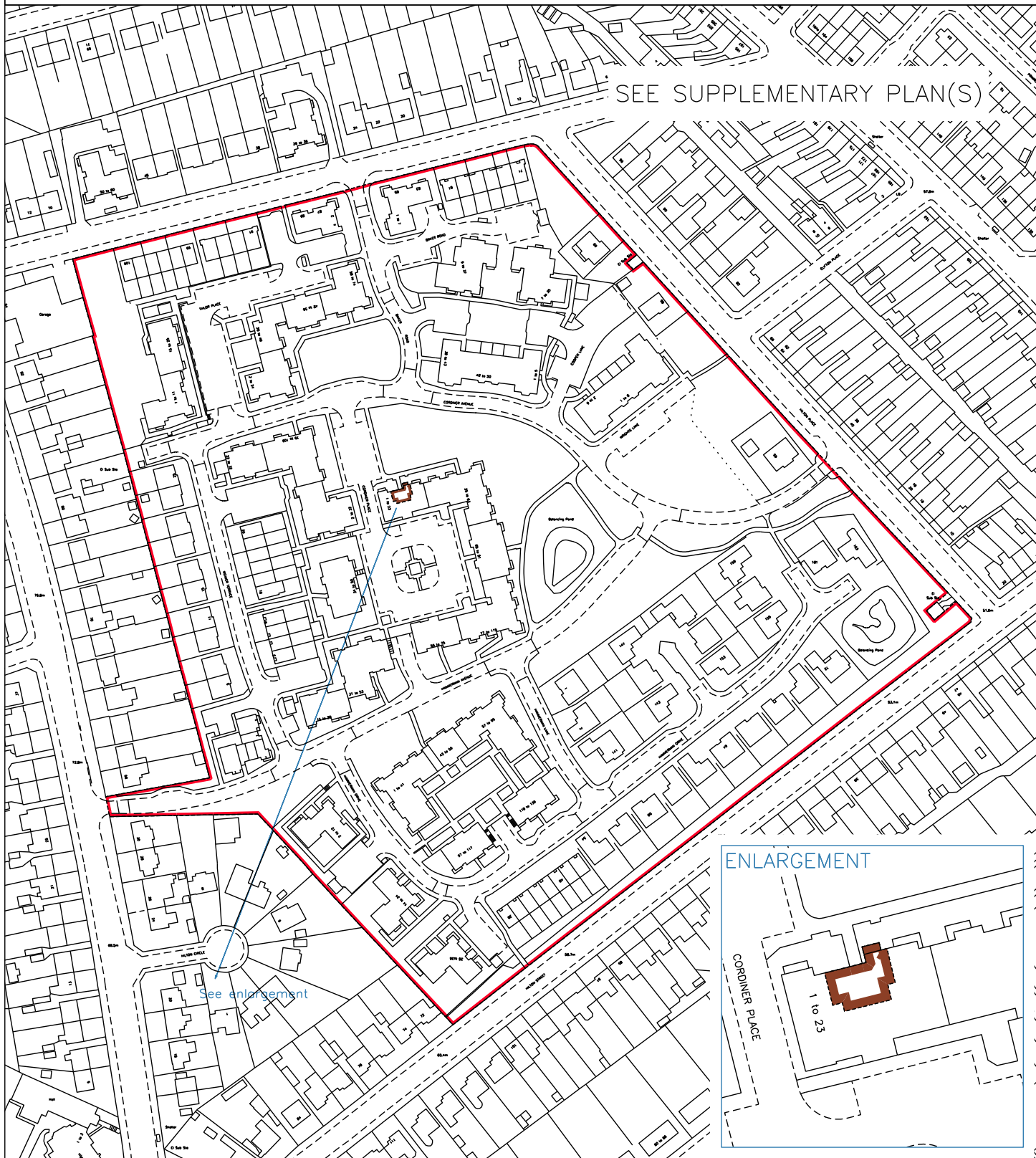


NJ9207NW NJ9207NE NJ9208SW NJ9208SE

Survey Scale

1/1250

CROWN COPYRIGHT © – This copy has been produced from the ROS Digital Mapping System on 19/03/2021 with the authority of Ordnance Survey under Section 47 of the Copyright, Designs and Patents Act 1988. Unless there is a relevant exception to copyright, the copy must not be copied without the prior permission of the copyright owner. OS Licence no 100041182.



LAND REGISTER
OF SCOTLAND

Officer's ID/Date

6467
11/5/2016

Title Number

ABN111568



- KEY**
- GREEN: OPEN SPACE
 - YELLOW: ROADWAY
 - RED: BUILDING FOOTPRINT
 - PURPLE: DRIVEWAY
 - BROWN: FENCE
 - ORANGE: UNDEVELOPED LAND
 - BLUE: WATER
 - BLACK: BOUNDARY

CALA
CALA Management Limited
The Exchange, 100, The Quadrant, Glasgow, G2 7JL
Tel: 0141 204 2000
Fax: 0141 204 2001
Email: sales@cala.co.uk
www.cala.co.uk

Handwritten signature

Glamp in motion



NOTE: This copy is a reduction of the original plan.

SUPPLEMENTARY PLAN 1
TO THE TITLE PLAN

