



LAND REGISTER
OF SCOTLAND

Officer's ID / Date

6468
18/12/2014

TITLE NUMBER

AYR94566



ORDNANCE SURVEY
NATIONAL GRID REFERENCE

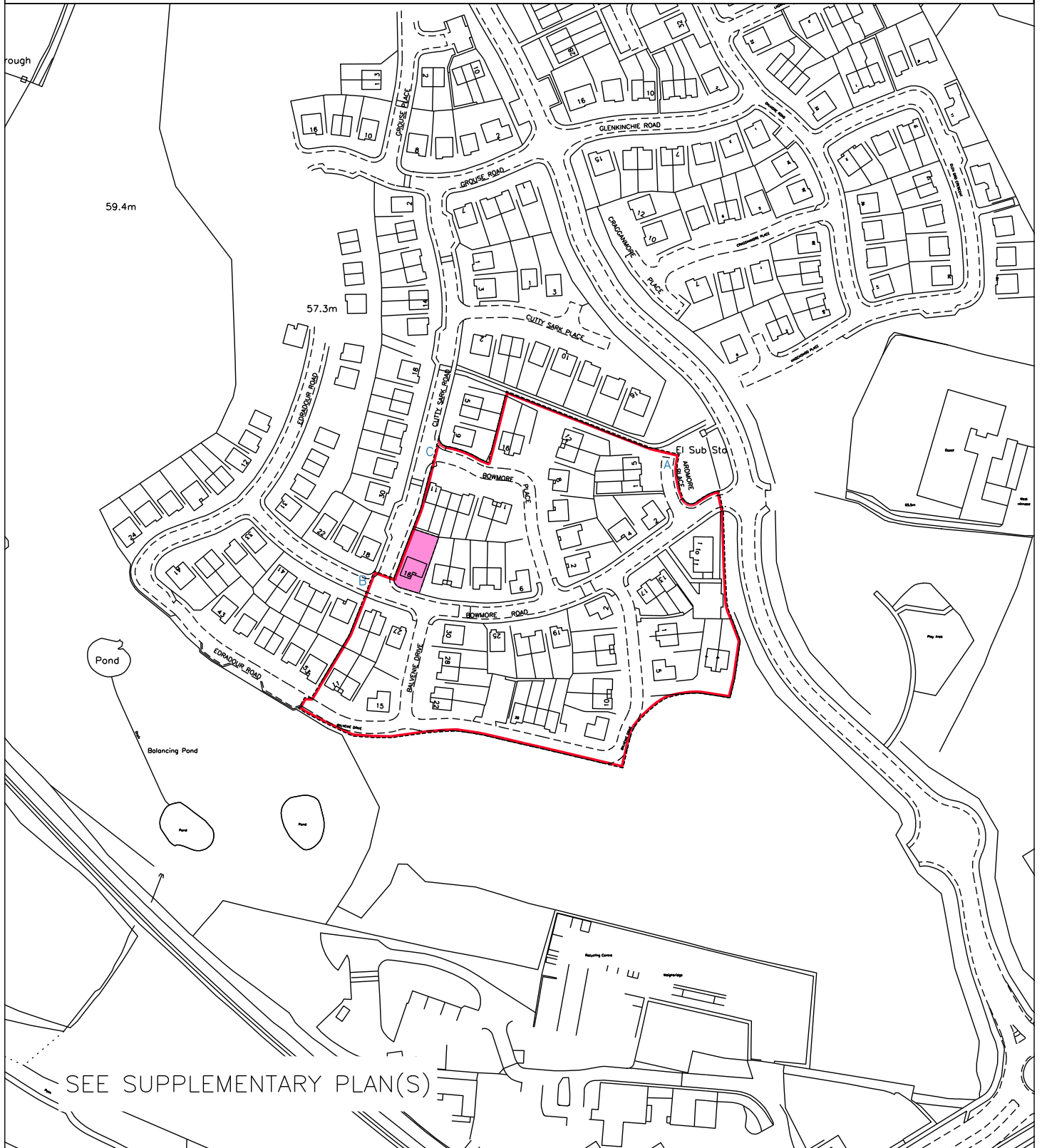
140m

NS4138NE NS4238NW NS4239SW NS4139

Survey Scale

1/2500

CROWN COPYRIGHT © – This copy has been produced from the ROS Digital Mapping System on 18/07/2020 with the authority of Ordnance Survey under Section 47 of the Copyright, Designs and Patents Act 1988. Unless there is a relevant exception to copyright, the copy must not be copied without the prior permission of the copyright owner. OS Licence no 100041182.



LAND REGISTER
OF SCOTLAND

Officer's ID/Date

6468
18/12/2014

Title Number

AYR94566

SUPPLEMENTARY PLAN
TO THE TITLE PLAN

NOTE: This copy is a reduction
of the original plan.



AYR 05 . . . 175



Revised from the 2002 1:5000 Map with the assistance of
Crestone Survey on behalf of The Controller of the Scottish
Registry, 1000, Victoria Road, Glasgow G11 6JH
Produced by A.T. Survey Group, Edinburgh, 2011
License No. 05 014200

*Revised 19th April 2005 at London 23rd May 2005
This is the plan submitted to the Planning Dept of Glasgow by
George Wimpey UK Ltd as a consent document*

LEGEND

-  SITE BOUNDARY
 -  AREA OF LAND TO BE TRANSFERRED TO THE GREENBELT GROUP (AREAS SUBJECT TO AGREEMENT TO REFLECT THE TRANSFER OF LAND TO ACCOMMODATE THE RECYCLING CENTRE)
- NOTE: ALSO TO INCLUDE SOFT LANDSCAPED AREAS ASSOCIATED WITHIN THE BOULEVARD
- BOULEVARD SOFT LANDSCAPE PROPOSALS:
STREET TREE PLANTING
SHRUB BEDS
GRASSED AREAS
BULB PLANTING

Nicola AE Hunter

*A.L. Richards
N.M. Bayliss*




Proposed Mixed Use Development,
Altonhill, Kilmarnock

**LAND TO BE TRANSFERRED TO
THE GREENBELT GROUP**
REFER TO MASTERPLAN L(-)0001 REV R

Scale: 1:5000 @ A3 Job No: 4112
Date: April 2005

Drawing Reference: E132-L1-0001 New A Land to be Transferred to the Greenbelt