



LAND REGISTER
OF SCOTLAND

Officer's ID / Date

6581
27/8/2019

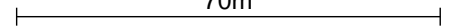
TITLE NUMBER

MID208826



ORDNANCE SURVEY
NATIONAL GRID REFERENCE

70m

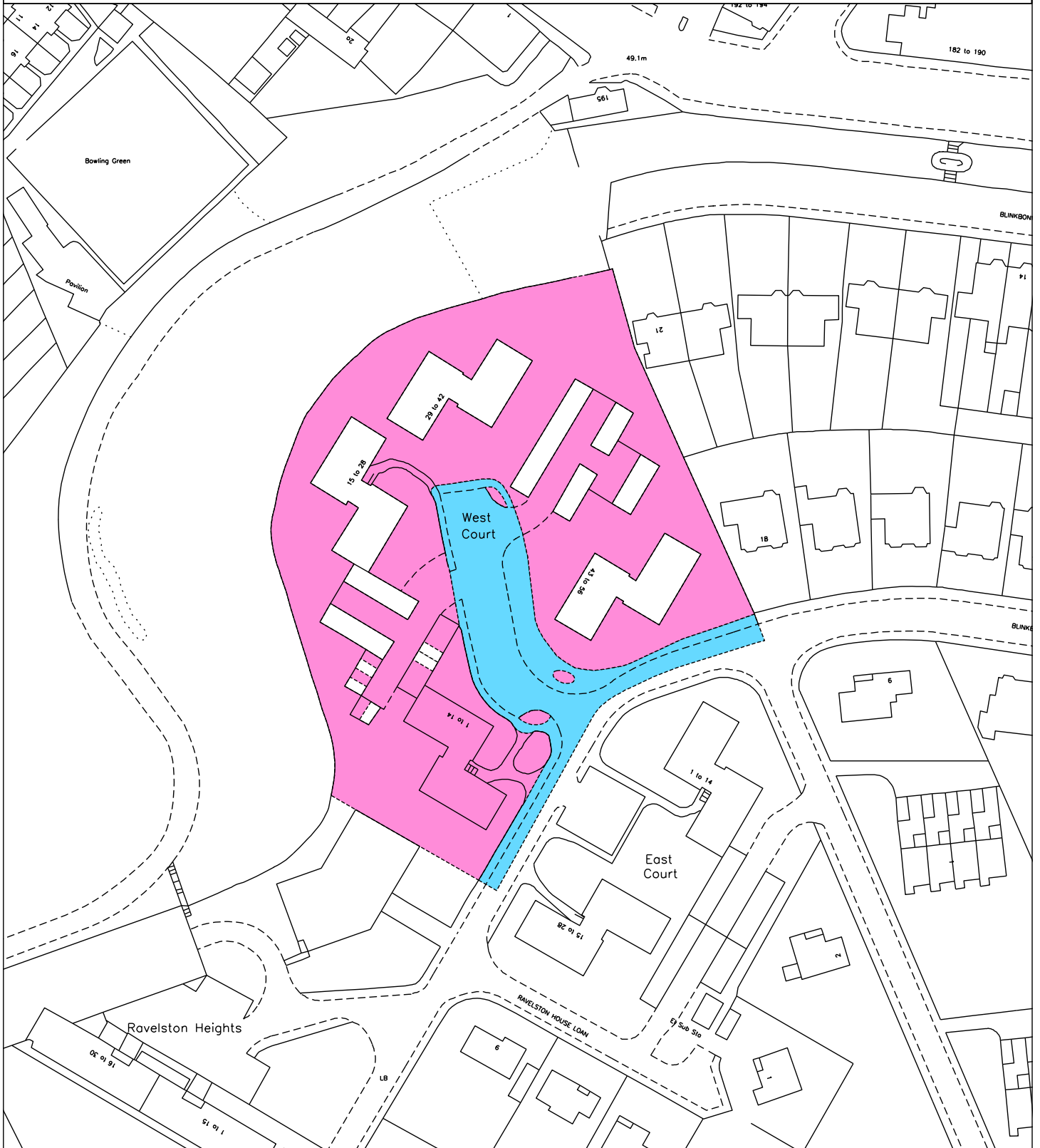


NT2274SW NT2274NW

Survey Scale

1/1250

CROWN COPYRIGHT © – This copy has been produced from the ROS Digital Mapping System on 13/03/2020 with the authority of Ordnance Survey under Section 47 of the Copyright, Designs and Patents Act 1988. Unless there is a relevant exception to copyright, the copy must not be copied without the prior permission of the copyright owner. OS Licence no 100041182.





LAND REGISTER
OF SCOTLAND

Officer's ID / Date

6611
8/8/2017

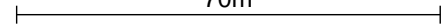
Supplementary Plan to Title

MID208826-1



ORDNANCE SURVEY
NATIONAL GRID REFERENCE

70m



NT2274SW NT2274NW

Survey Scale

1/1250

CROWN COPYRIGHT © – This copy has been produced from the ROS Digital Mapping System on 13/03/2020 with the authority of Ordnance Survey under Section 47 of the Copyright, Designs and Patents Act 1988. Unless there is a relevant exception to copyright, the copy must not be copied without the prior permission of the copyright owner. OS Licence no 100041182.

