



LAND REGISTER
OF SCOTLAND

Officer's ID / Date

3599
23/10/2009

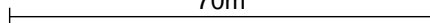
TITLE NUMBER

MID120881



ORDNANCE SURVEY
NATIONAL GRID REFERENCE

70m

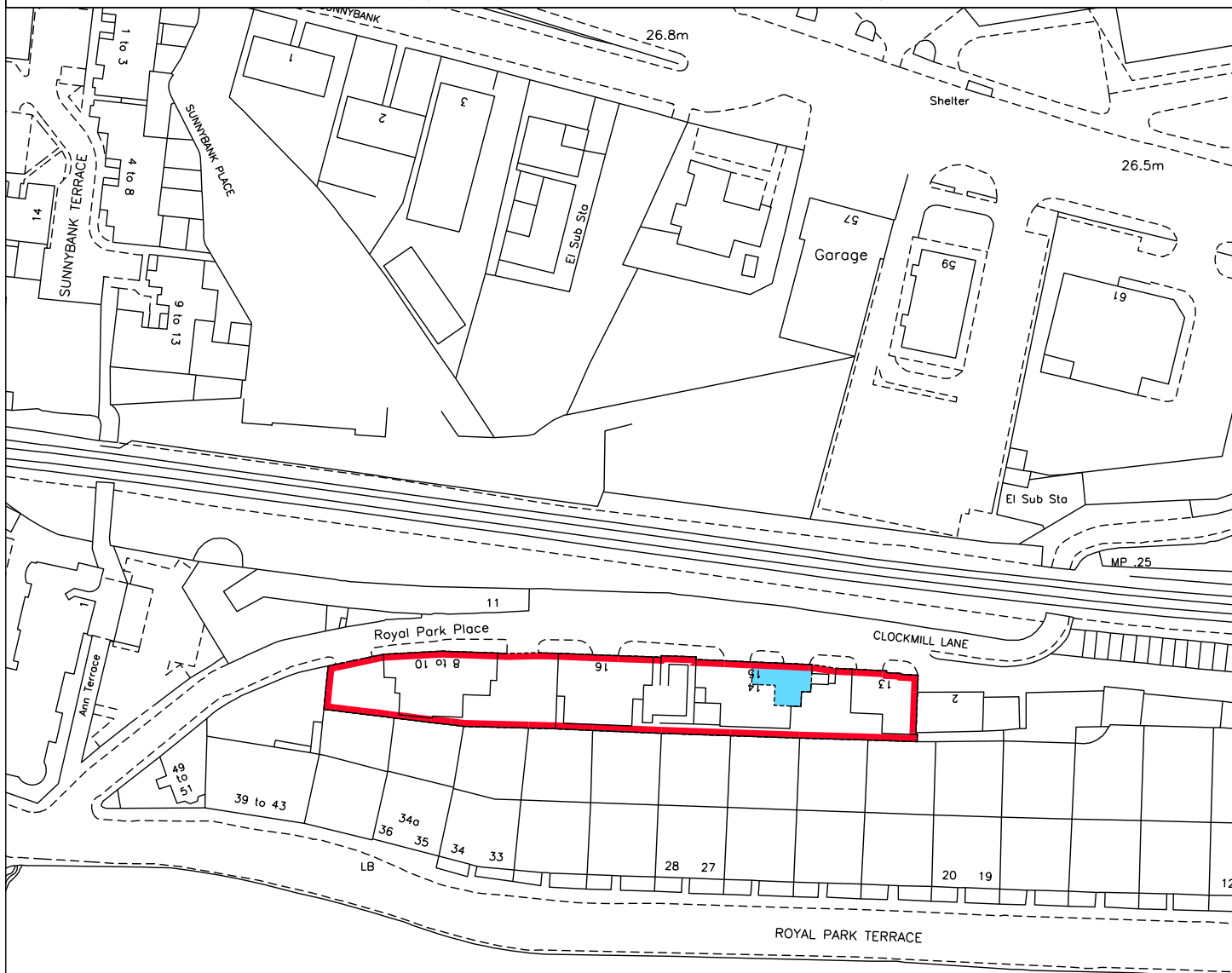


NT2774SW NT2774SE

Survey Scale

1/1250

CROWN COPYRIGHT © - This copy has been produced from the ROS Digital Mapping System on 30/03/2021 with the authority of Ordnance Survey under Section 47 of the Copyright, Designs and Patents Act 1988. Unless there is a relevant exception to copyright, the copy must not be copied without the prior permission of the copyright owner. OS Licence no 100041182.



SEE SUPPLEMENTARY PLAN(S)

Holyrood Park

LAND REGISTER
OF SCOTLAND

Officer's ID/Date

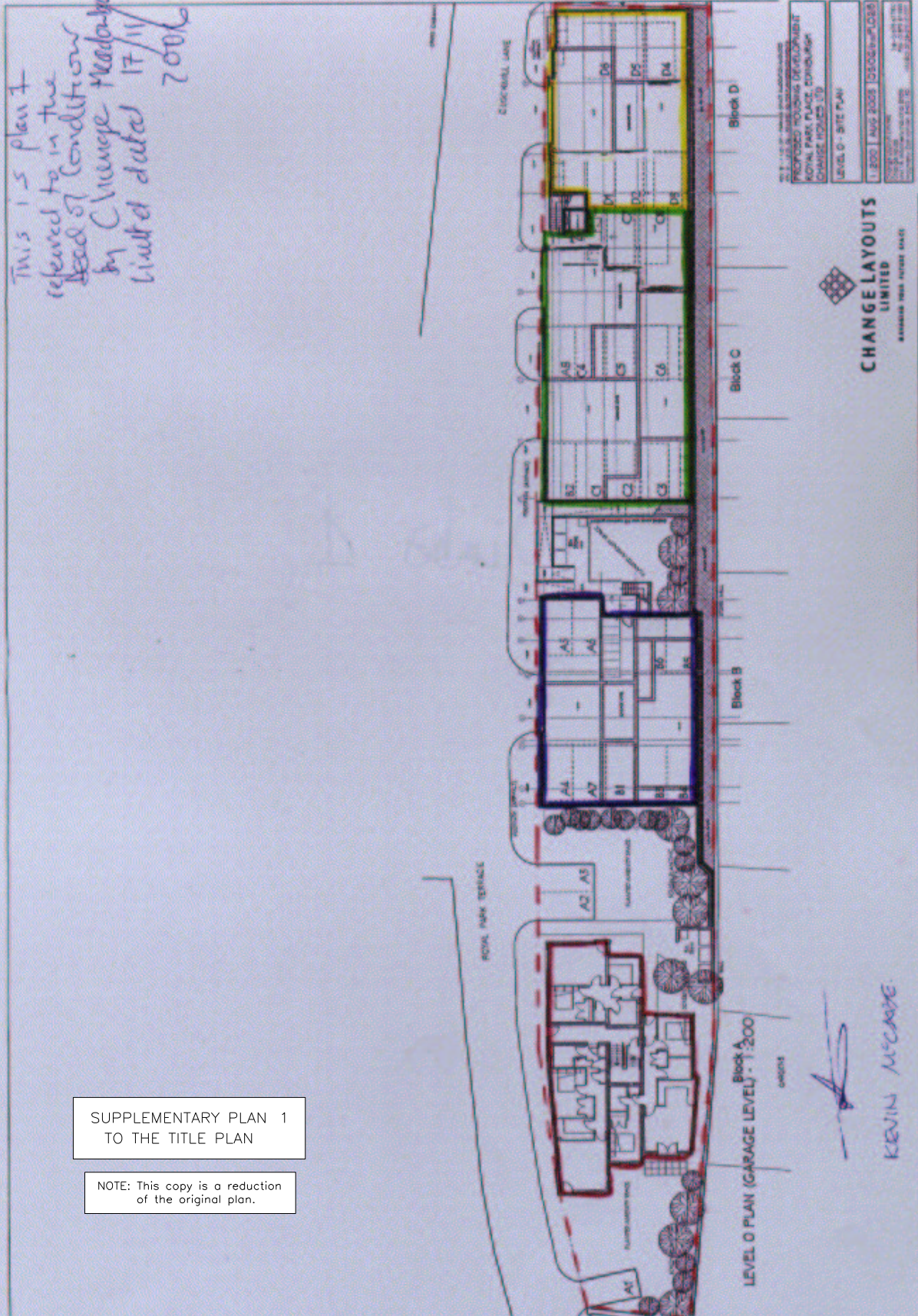
3599
23/10/2009

Title

Number

MID120881

*This is plan 7
referred to in the
Head of Conditions
by Change Madonagh
limited dated 17/11/
2006*



SUPPLEMENTARY PLAN 1
TO THE TITLE PLAN

NOTE: This copy is a reduction
of the original plan.

LAND REGISTER
OF SCOTLAND

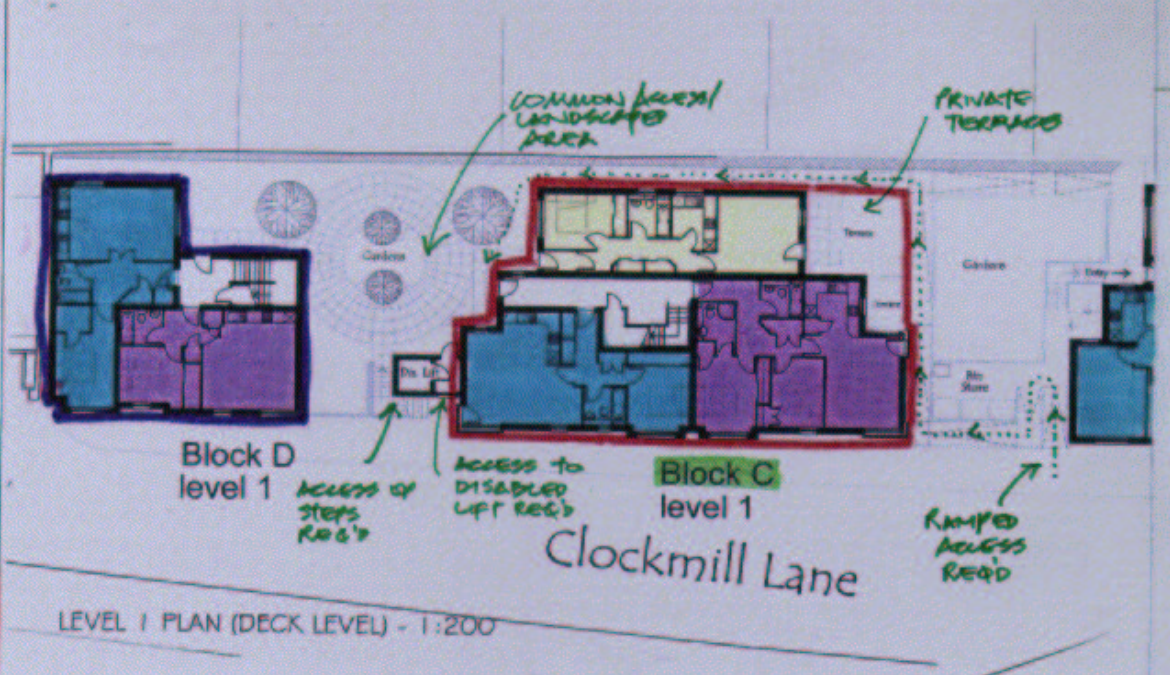
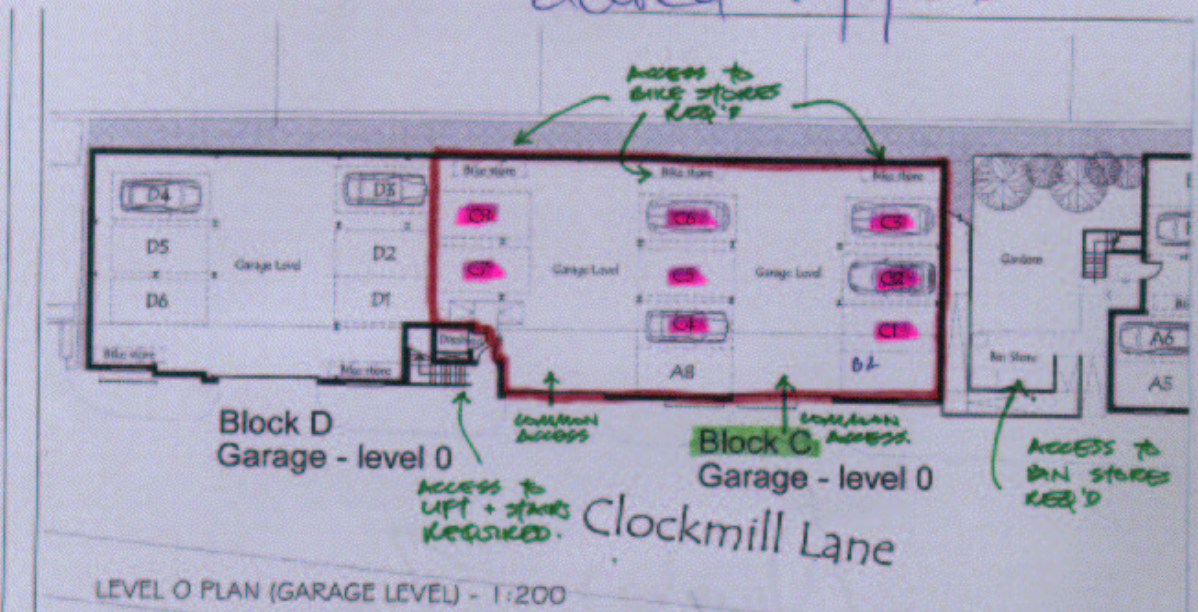
Officer's ID/Date

3599
23/10/2009

Title Number

MID120881

This is plan 2 referred to
in deed a condition by
Change Meadows Ltd
dated 17/11/2006



SUPPLEMENTARY PLAN 2
TO THE TITLE PLAN

NOTE: This copy is a reduction
of the original plan.

LAND REGISTER
OF SCOTLAND

Officer's ID/Date

3599
23/10/2009

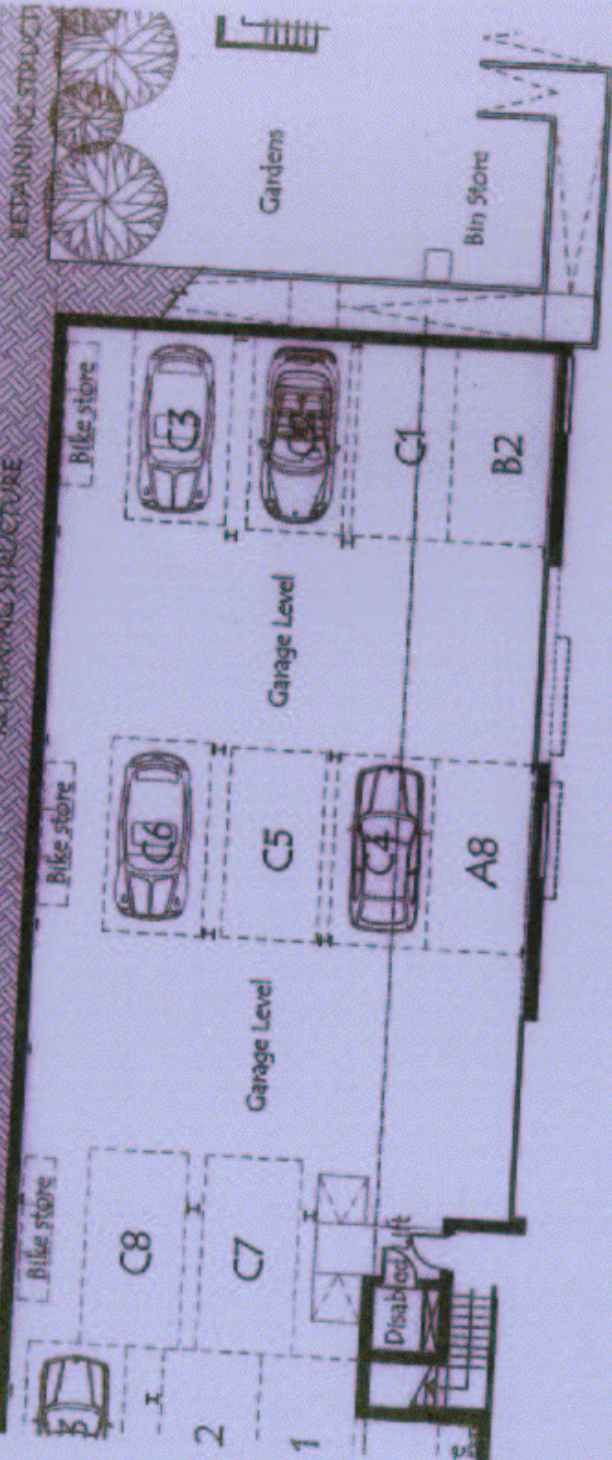
Title Number

MID120881

This is Plan 2 referred to in the foregoing
Disposition by Change Meadowbank Ltd dated

WALLS

RETAINING STRUCTURE



Block C
Garage - level 0

Clockmill Lane

level 0

NOTE: This copy is a reduction of the original plan.

SUPPLEMENTARY PLAN 3
TO THE TITLE PLAN