



LAND REGISTER  
OF SCOTLAND

Officer's ID / Date

6440  
28/6/2021

TITLE NUMBER

**GLA240611**



ORDNANCE SURVEY  
NATIONAL GRID REFERENCE

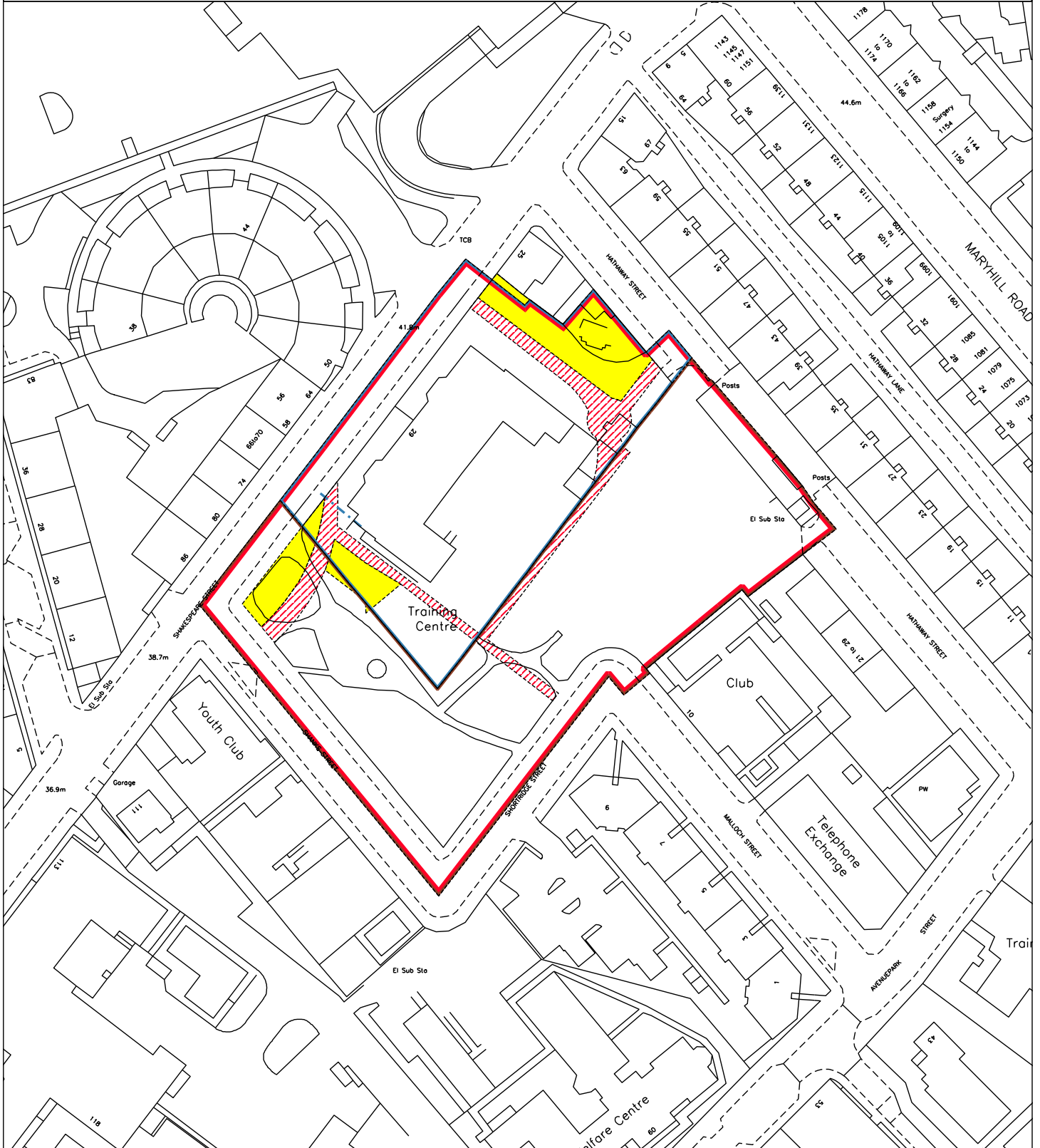
70m

NS5768SW

Survey Scale

1/1250

CROWN COPYRIGHT © – This copy has been produced from the ROS Digital Mapping System on 15/12/2021 with the authority of Ordnance Survey under Section 47 of the Copyright, Designs and Patents Act 1988. Unless there is a relevant exception to copyright, the copy must not be copied without the prior permission of the copyright owner. OS Licence no 100041182.





LAND REGISTER  
OF SCOTLAND

Officer's ID / Date

6921  
8/1/2020

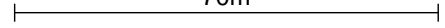
Supplementary Plan to Title

**GLA240611-1**



ORDNANCE SURVEY  
NATIONAL GRID REFERENCE

70m

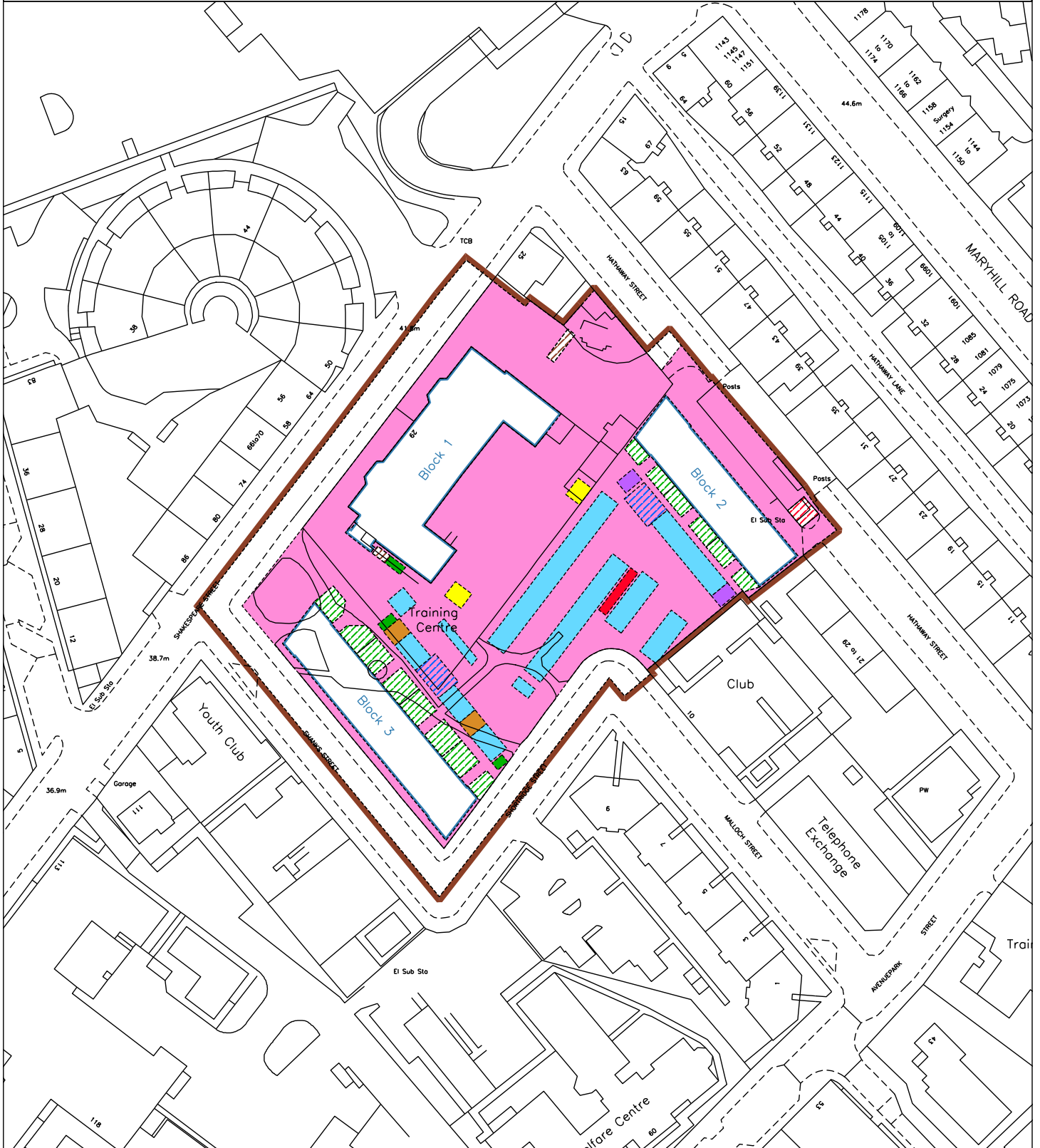


NS5768SW

Survey Scale

1/1250

CROWN COPYRIGHT © - This copy has been produced from the ROS Digital Mapping System on 15/12/2021 with the authority of Ordnance Survey under Section 47 of the Copyright, Designs and Patents Act 1988. Unless there is a relevant exception to copyright, the copy must not be copied without the prior permission of the copyright owner. OS Licence no 100041182.





LAND REGISTER  
OF SCOTLAND

Officer's ID / Date

6921  
7/1/2020

Supplementary Plan to Title

**GLA240611-2**



ORDNANCE SURVEY  
NATIONAL GRID REFERENCE

70m

NS5768SW

Survey Scale

1/1250

CROWN COPYRIGHT © - This copy has been produced from the ROS Digital Mapping System on 15/12/2021 with the authority of Ordnance Survey under Section 47 of the Copyright, Designs and Patents Act 1988. Unless there is a relevant exception to copyright, the copy must not be copied without the prior permission of the copyright owner. OS Licence no 100041182.

