

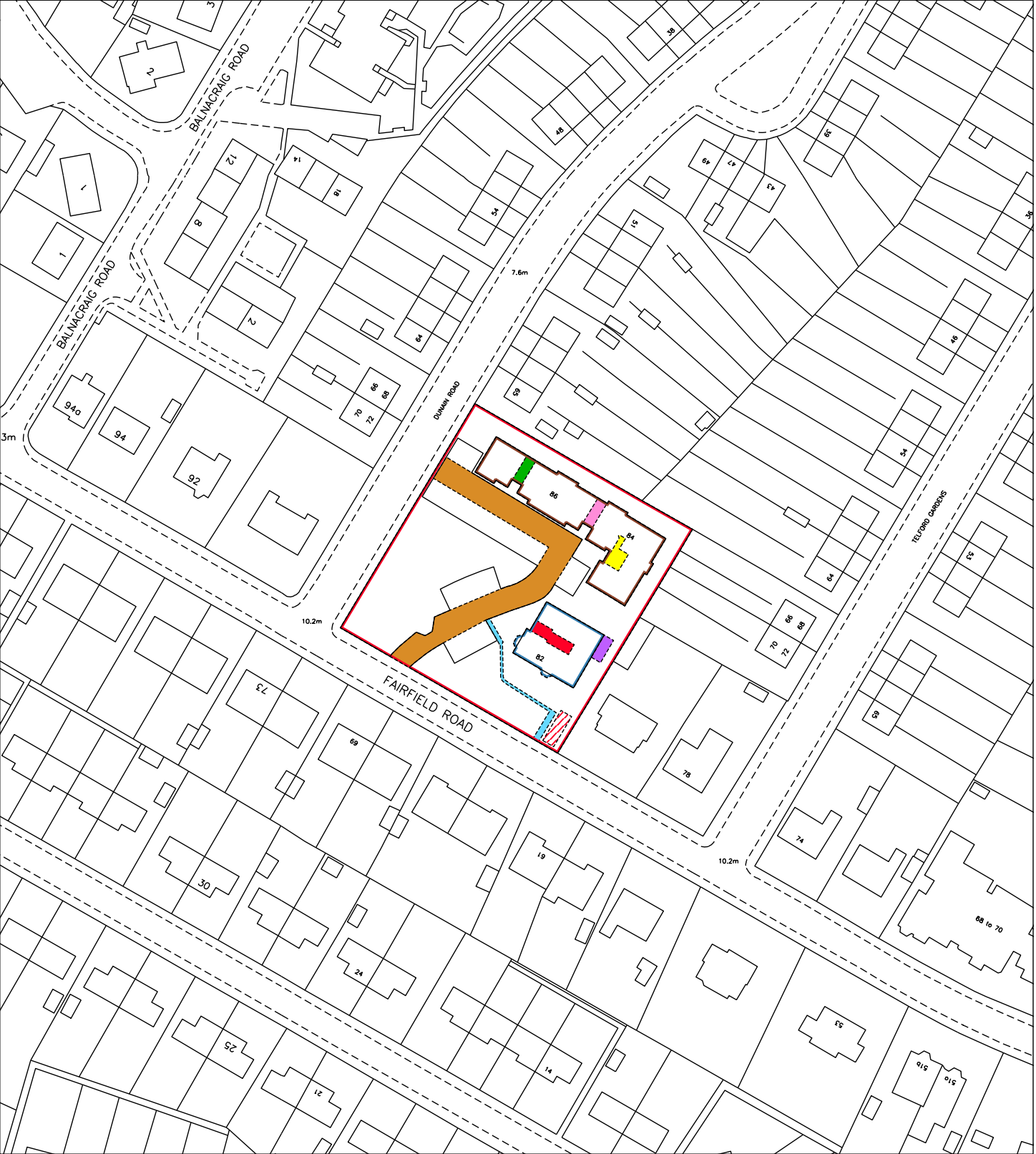


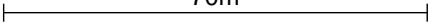
 LAND REGISTER OF SCOTLAND	Officer's ID / Date	Supplementary Plan to Title
	3923 5/9/2013	INV27869-1
	ORDNANCE SURVEY NATIONAL GRID REFERENCE	70m 
NH6545SW NH6545SE NH6545NW NH6545NE		Survey Scale 1/1250

CROWN COPYRIGHT © – This copy has been produced from the ROS Digital Mapping System on 10/09/2013 with the authority of Ordnance Survey under Section 47 of the Copyright, Designs and Patents Act 1988. Unless there is a relevant exception to copyright, the copy must not be copied without the prior permission of the copyright owner. OS Licence no 100041182.



 LAND REGISTER OF SCOTLAND	Officer's ID / Date	TITLE NUMBER
	3923 9/9/2013	INV27869
	ORDNANCE SURVEY NATIONAL GRID REFERENCE	70m 
NH6545SW NH6545SE NH6545NW NH6545NE		Survey Scale
		1/1250

CROWN COPYRIGHT © – This copy has been produced from the ROS Digital Mapping System on 10/09/2013 with the authority of Ordnance Survey under Section 47 of the Copyright, Designs and Patents Act 1988. Unless there is a relevant exception to copyright, the copy must not be copied without the prior permission of the copyright owner. OS Licence no 100041182.

