

Officer's ID/Date	Title	Number
6467 3/8/2015		FFE104928

[illegible]

THIS PLAN AGREES TO THE  
FOLLOWING TERMS OF AGREEMENT  
ACTUALLY. THE STATE COUNCIL AND  
ACTUALLY TERMS AND DATE  
3/14/2008

Jane E. Ferguson

SUPPLEMENTARY PLAN 2  
TO THE TITLE PLAN

**Bellway**

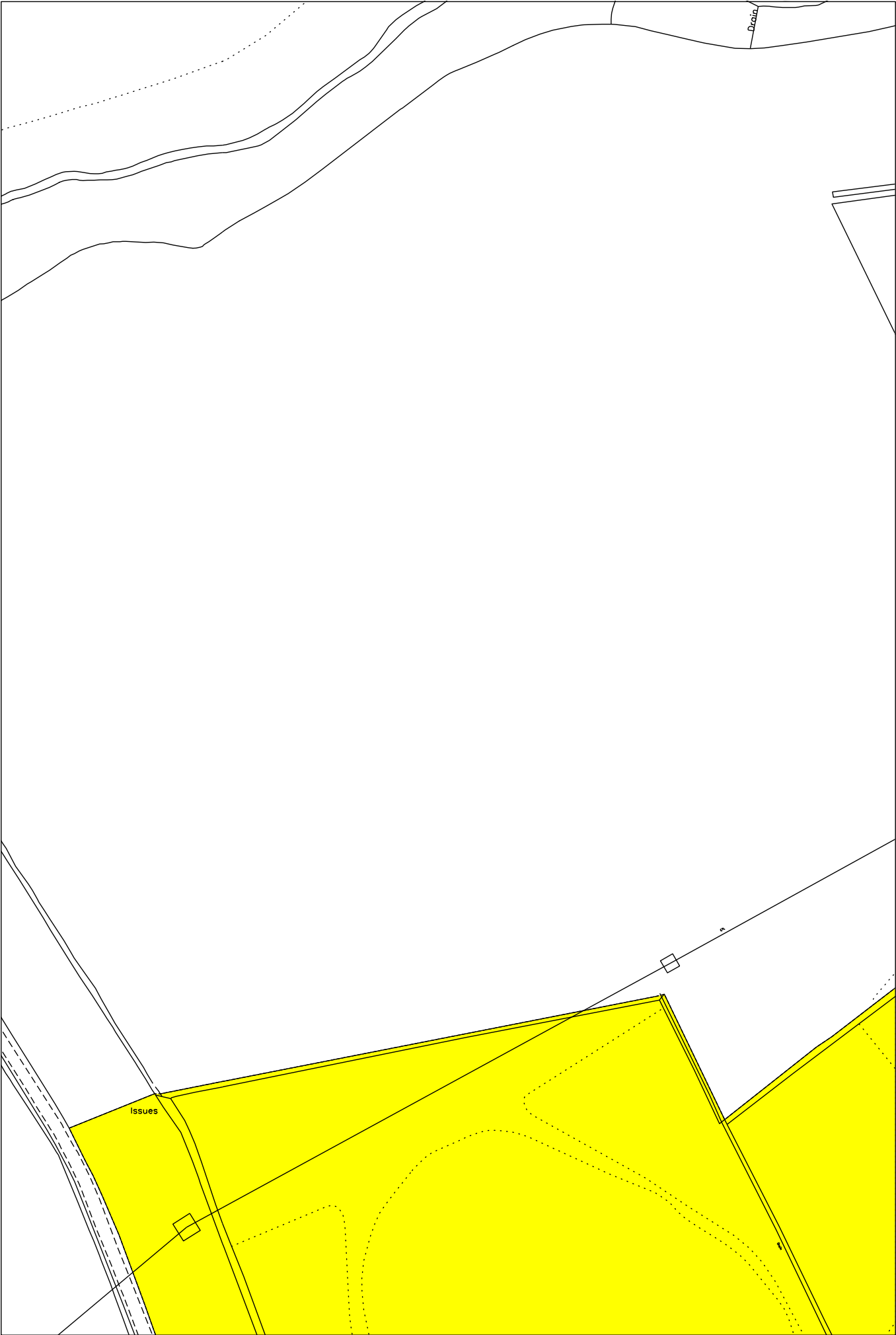
Structural Underpinning

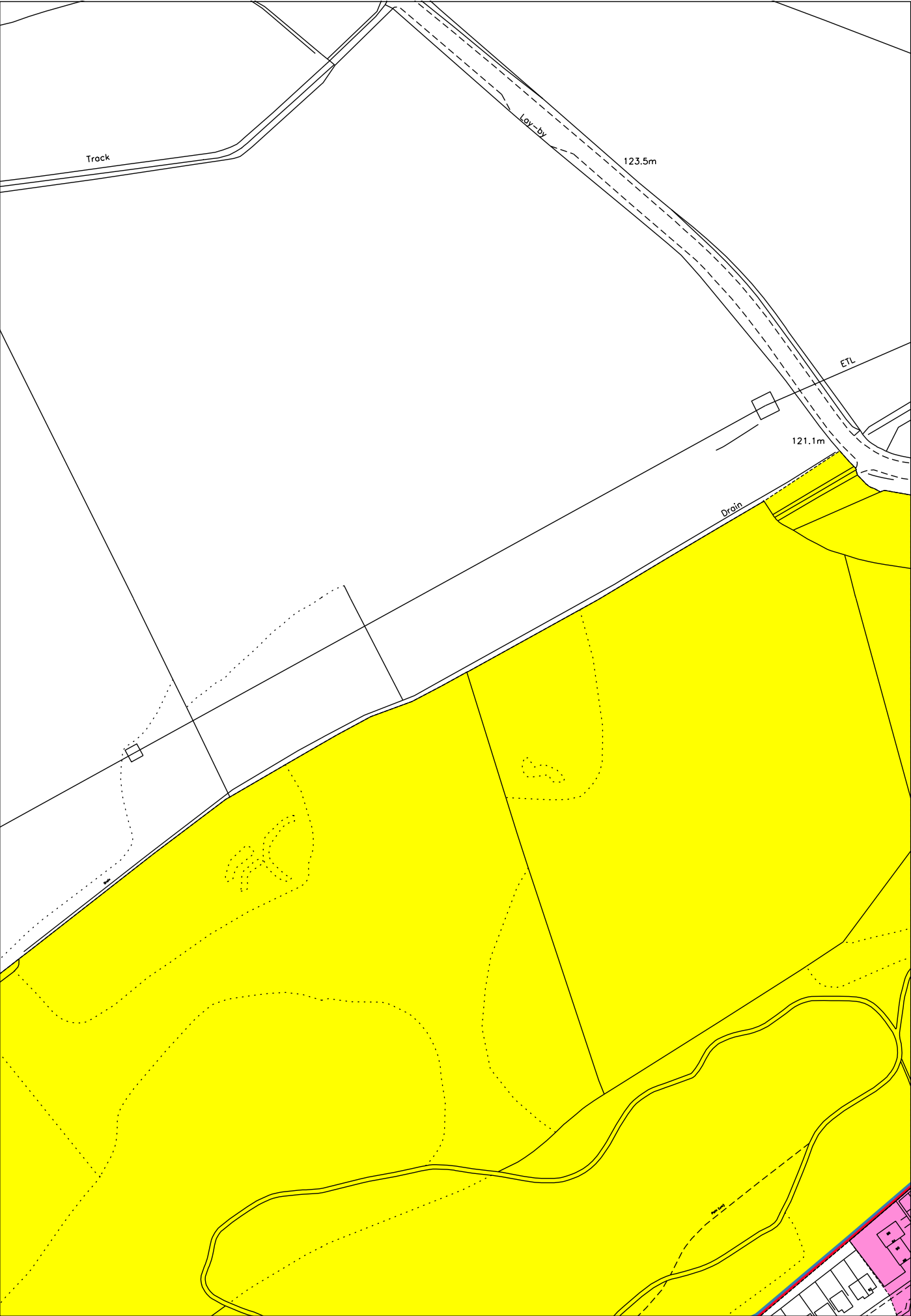
Set 10 date	10	August 2007	
Set 10 score			



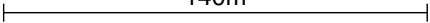
30

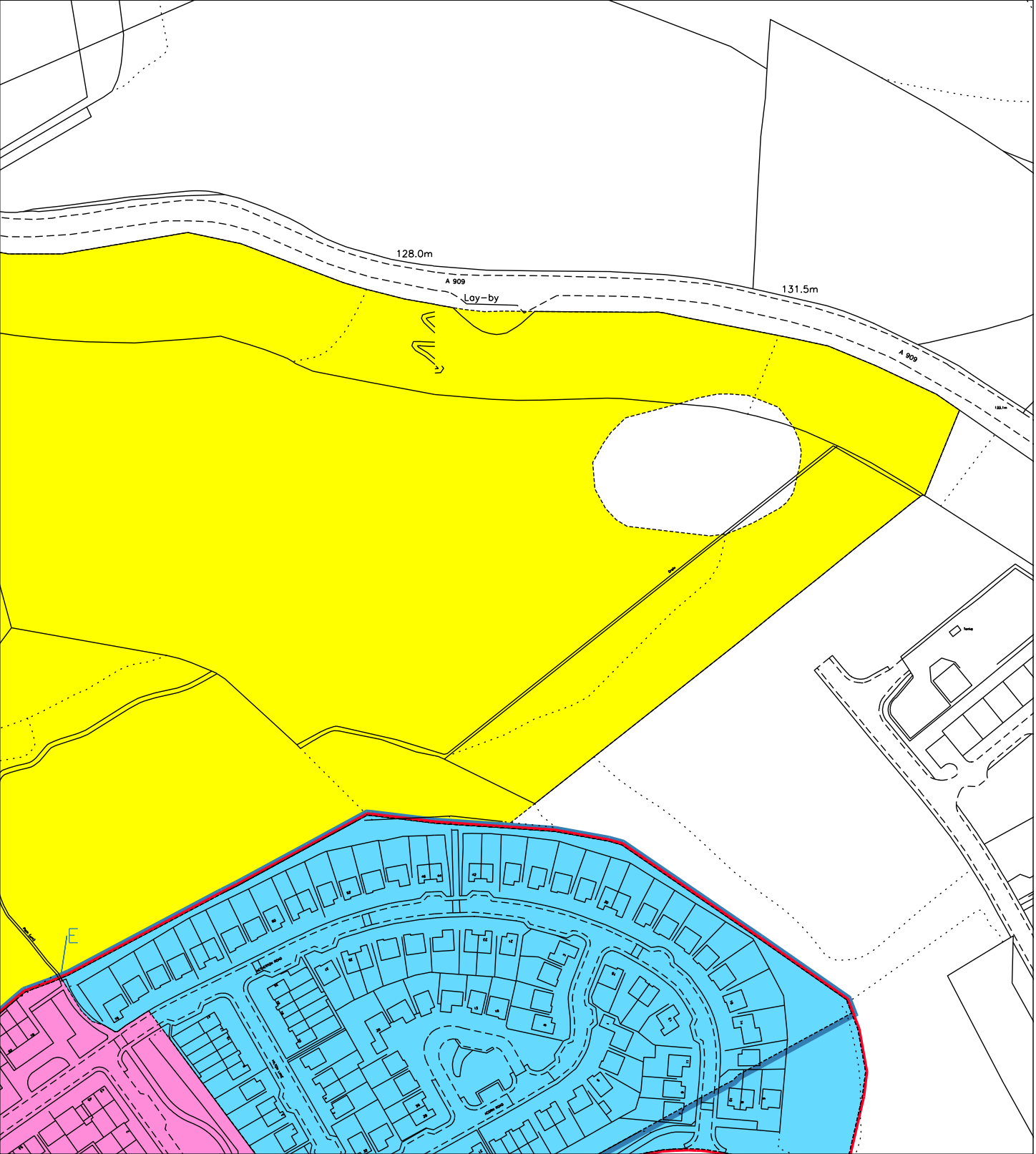
五

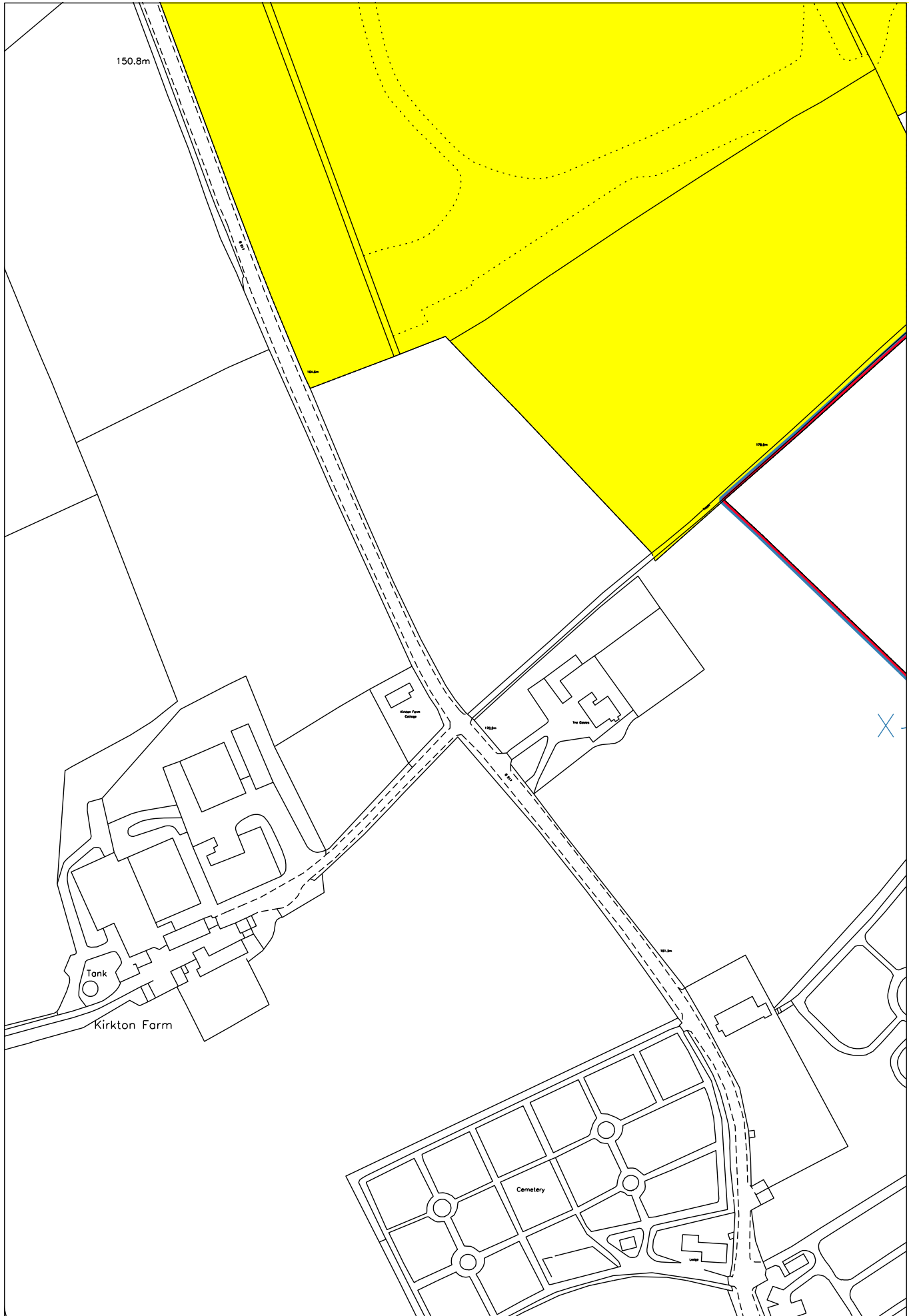
[illegible]

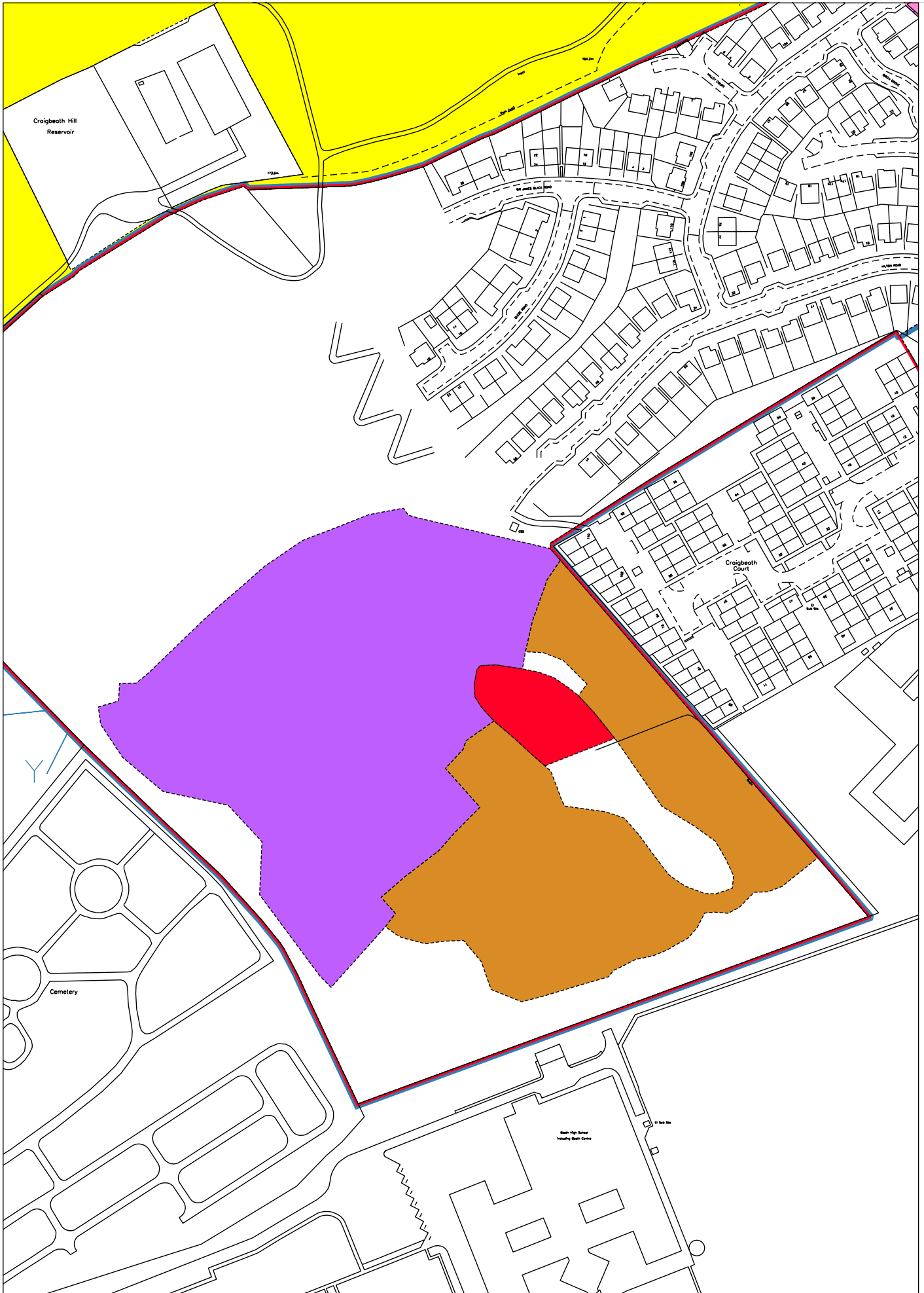


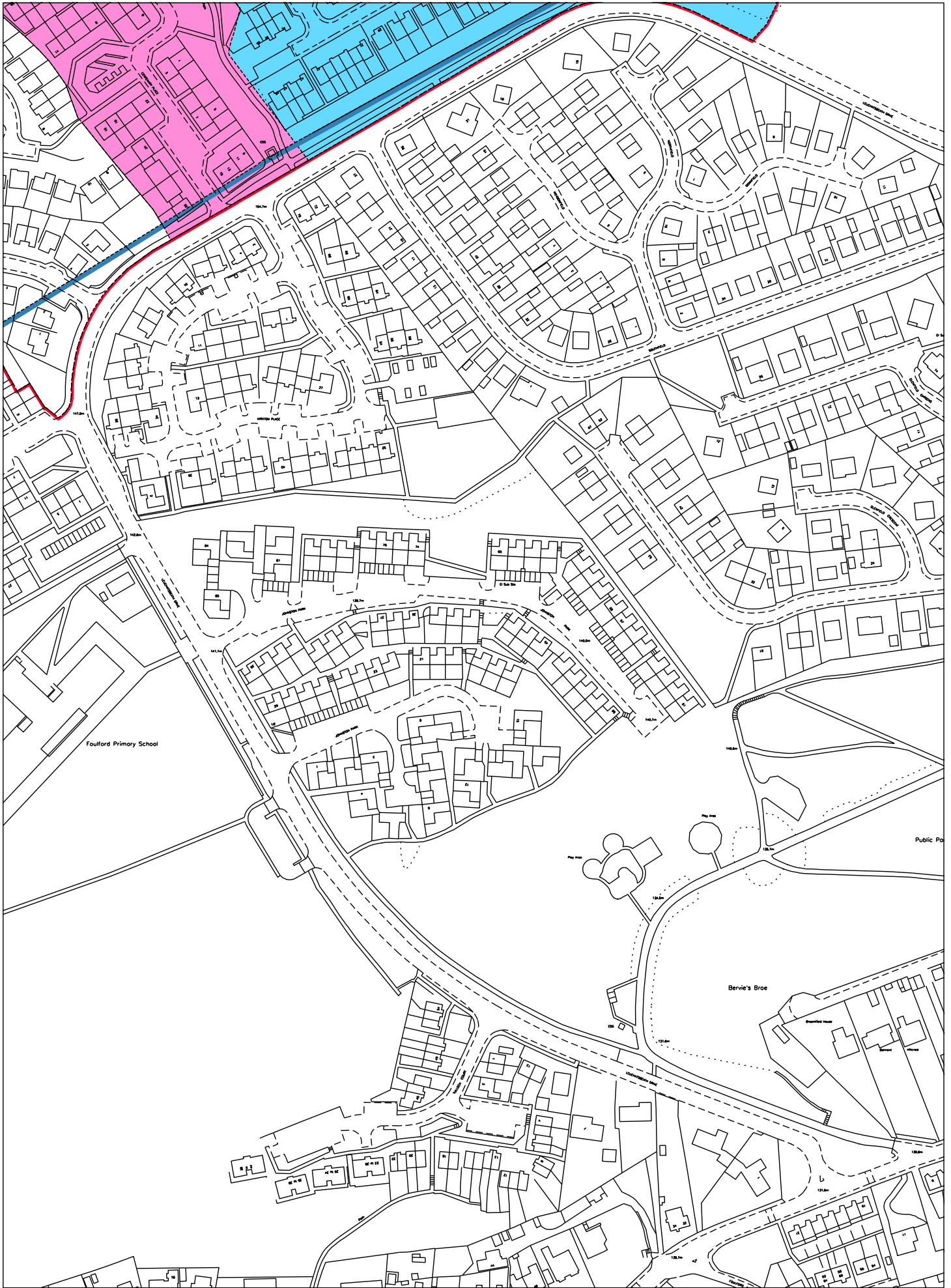


 LAND REGISTER OF SCOTLAND	Officer's ID / Date	Supplementary Plan to Title
	6467 3/12/2015	<b>FFE104928-1</b>
	ORDNANCE SURVEY NATIONAL GRID REFERENCE	140m 
NT1591NW NT1591NE NT1691NW NT1592SW		Survey Scale
		1/1250
CROWN COPYRIGHT © – This copy has been produced from the ROS Digital Mapping System on 28/07/2021 with the authority of Ordnance Survey under Section 47 of the Copyright, Designs and Patents Act 1988. Unless there is a relevant exception to copyright, the copy must not be copied without the prior permission of the copyright owner. OS Licence no 100041182.		





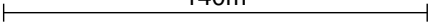










 LAND REGISTER OF SCOTLAND	Officer's ID / Date	TITLE NUMBER
	6467 3/8/2015	<b>FFE104928</b>
	ORDNANCE SURVEY NATIONAL GRID REFERENCE	140m 
NT1591NW NT1591NE NT1691NW NT1592SW		Survey Scale
		1/1250

CROWN COPYRIGHT © – This copy has been produced from the ROS Digital Mapping System on 28/07/2021 with the authority of Ordnance Survey under Section 47 of the Copyright, Designs and Patents Act 1988. Unless there is a relevant exception to copyright, the copy must not be copied without the prior permission of the copyright owner. OS Licence no 100041182.

