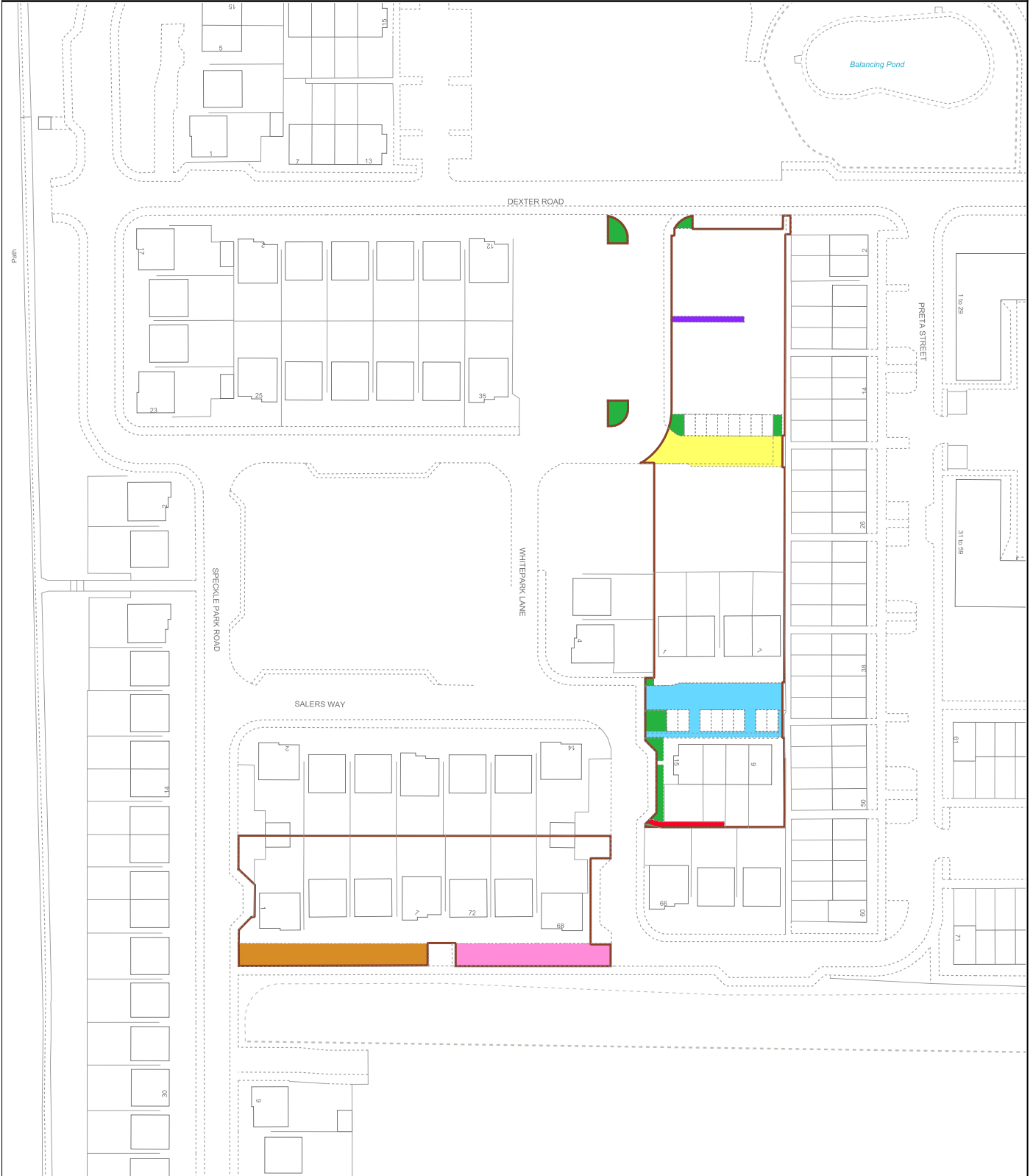




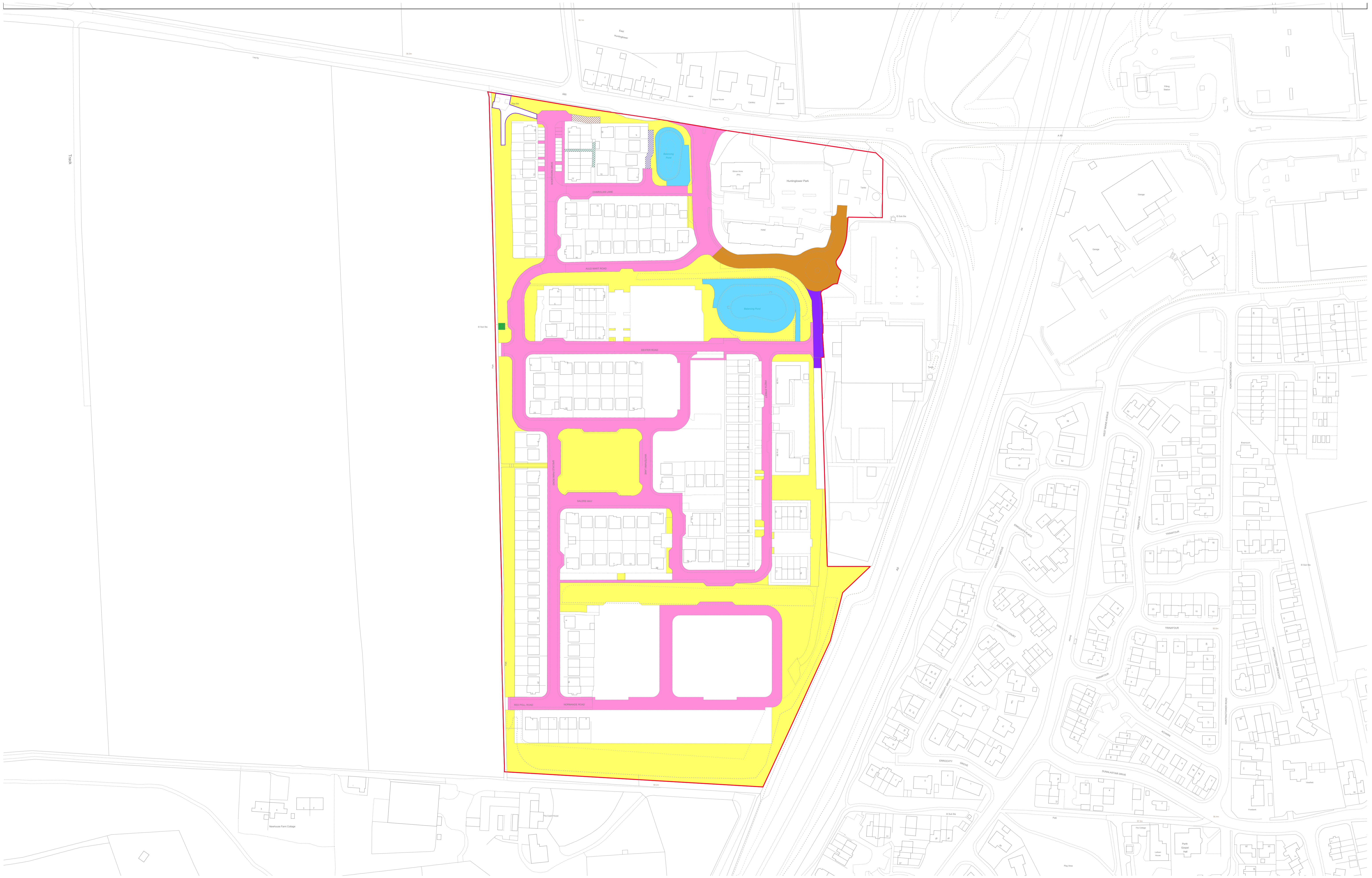


CROWN COPYRIGHT © This copy has been produced on 17/01/2023 with the authority of Ordnance Survey under Section 47 of the Copyright and Patents Act 1988. Unless there is a relevant exception to copyright, the copy must not be copied without prior permission of the copyright owner. OS Licence no 100041182.
This extract may contain Ordnance Survey features captured at other scales.



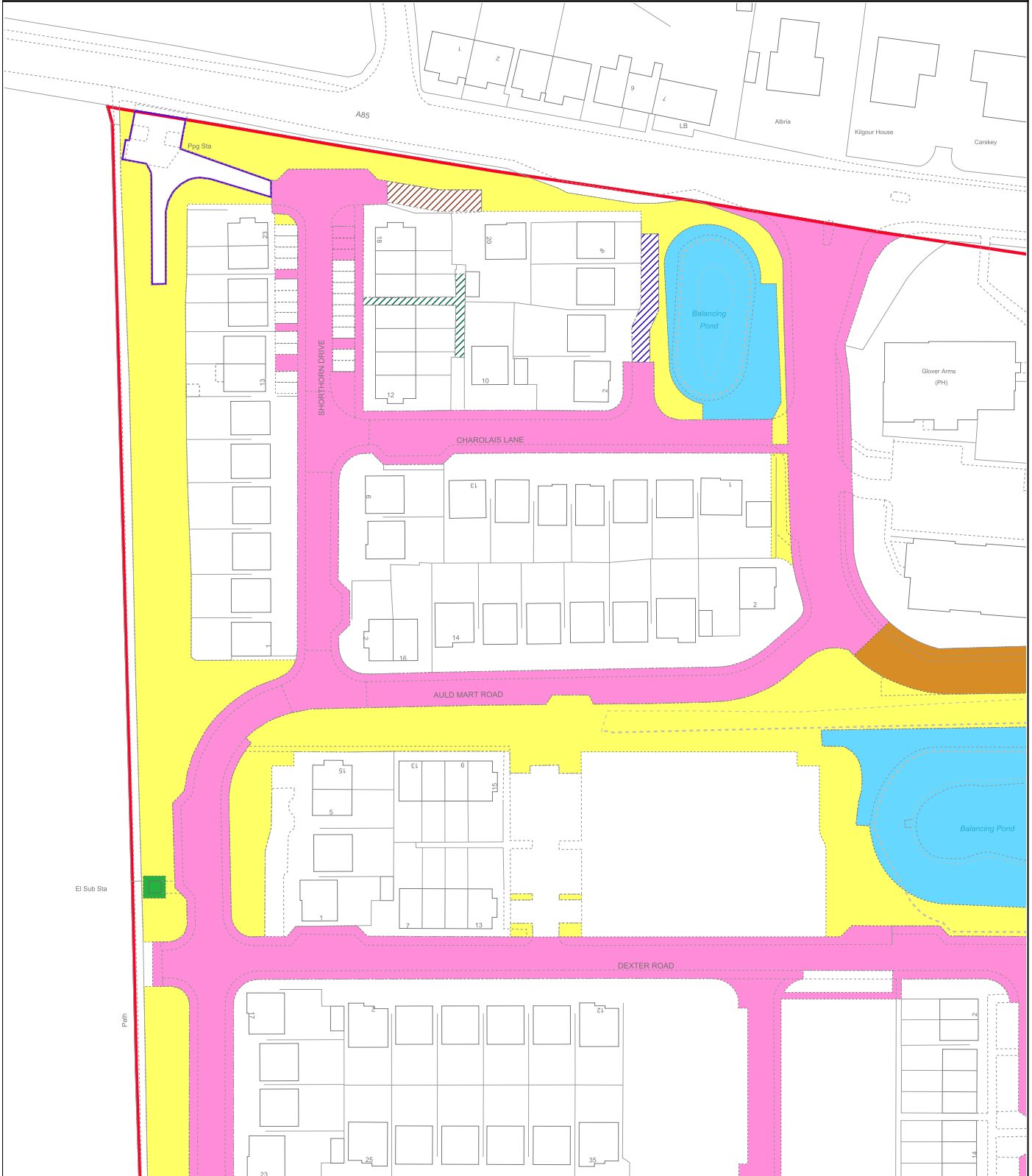
 LAND REGISTER OF SCOTLAND	Version date	Additional Cadastral Map View/Supplementary Data	
	11/01/2023	PTH63243-1	
	BRITISH NATIONAL GRID	50m	
	EASTING/NORTHING		
308344, 724607	Survey Scale	Print Scale	
	1:1250	1:1250 @ A1	
<small>CROWN COPYRIGHT © This copy has been produced on 17/01/2023 with the authority of Ordnance Survey under Section 47 of the Copyright and Patents Act 1988. Unless there is a relevant exception to copyright, this copy must not be copied without prior permission of the copyright owner. OS Licence no 100041162. This extract may contain Ordnance Survey features captured at other scales.</small>			

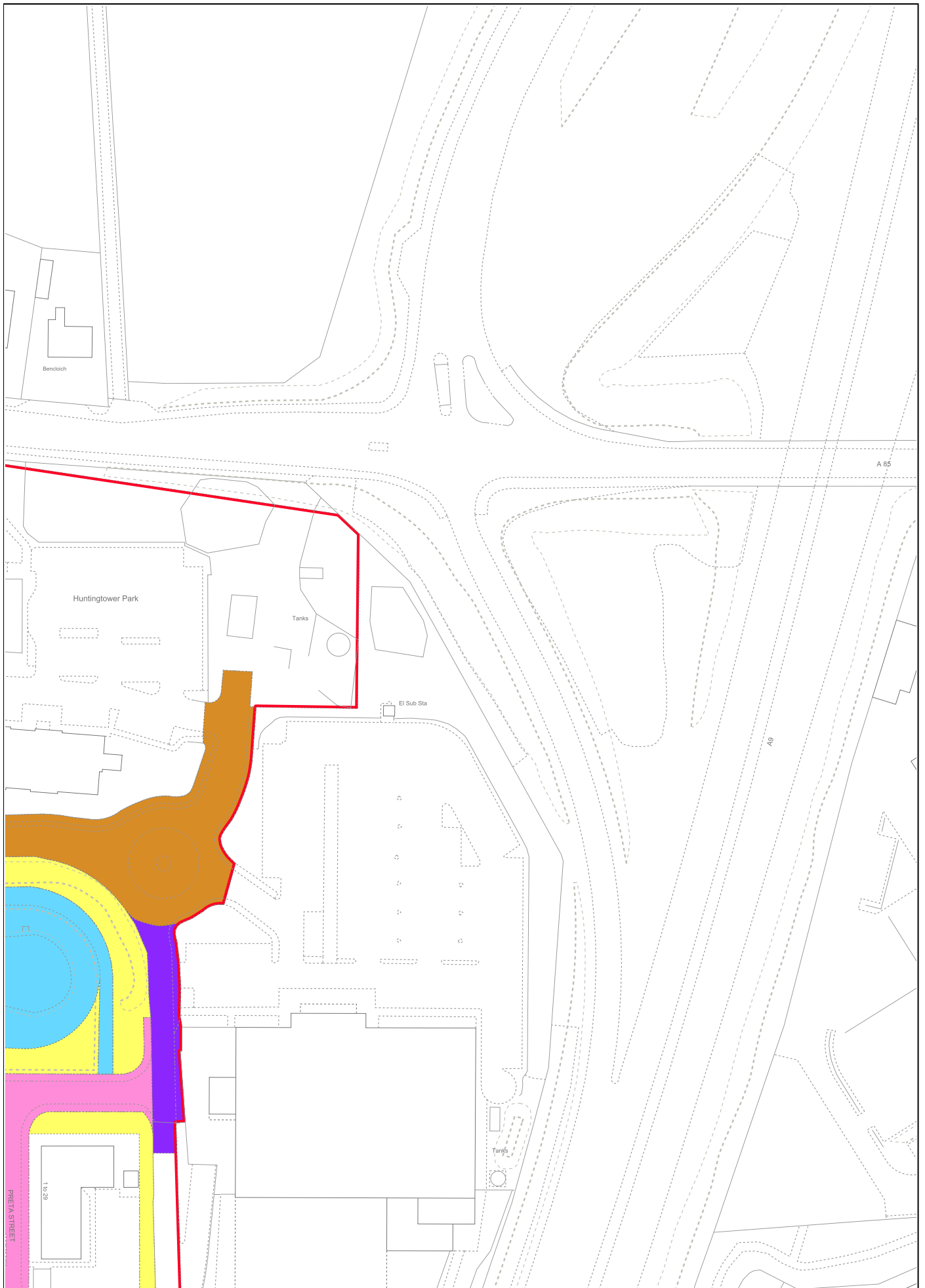


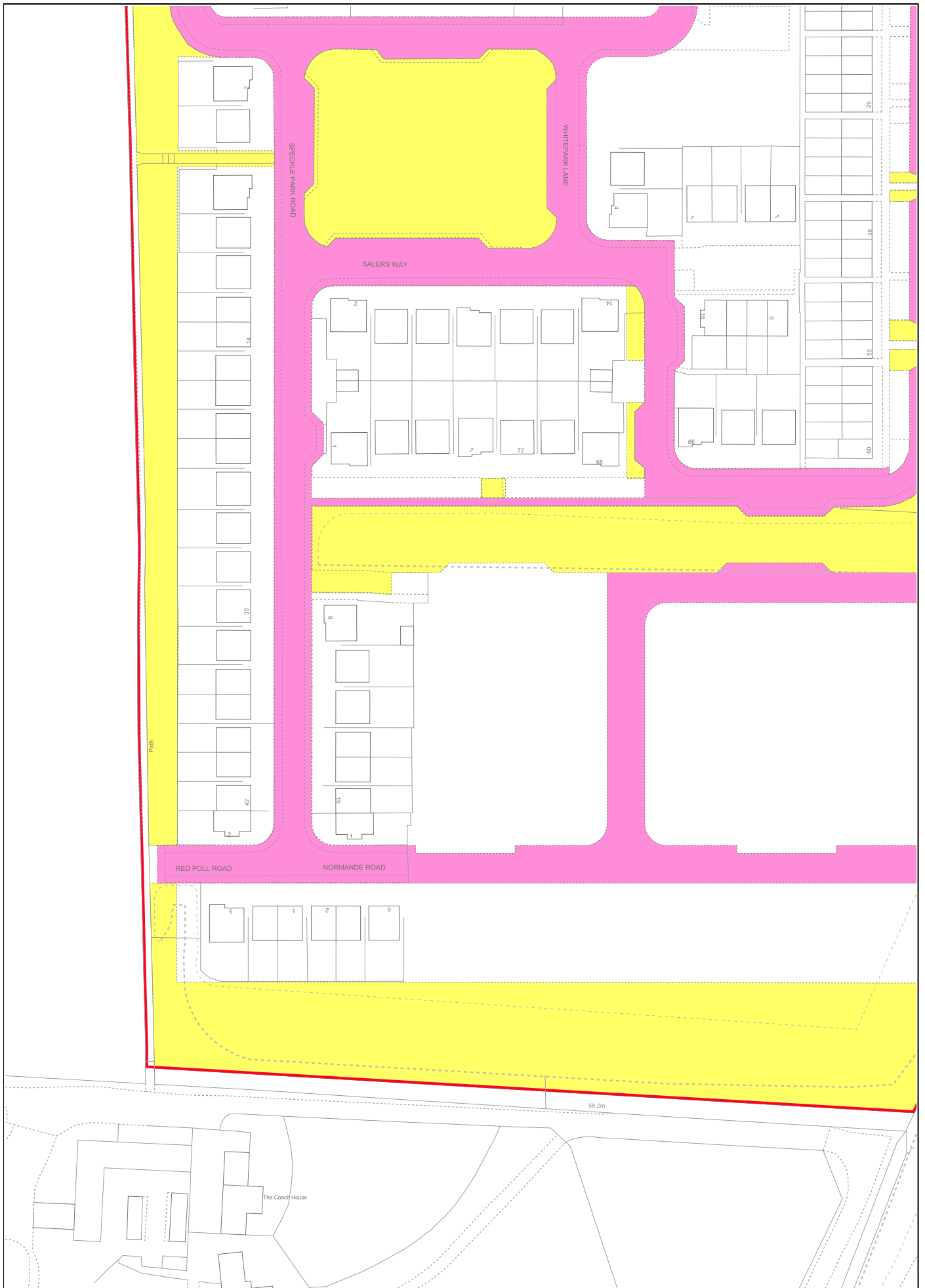


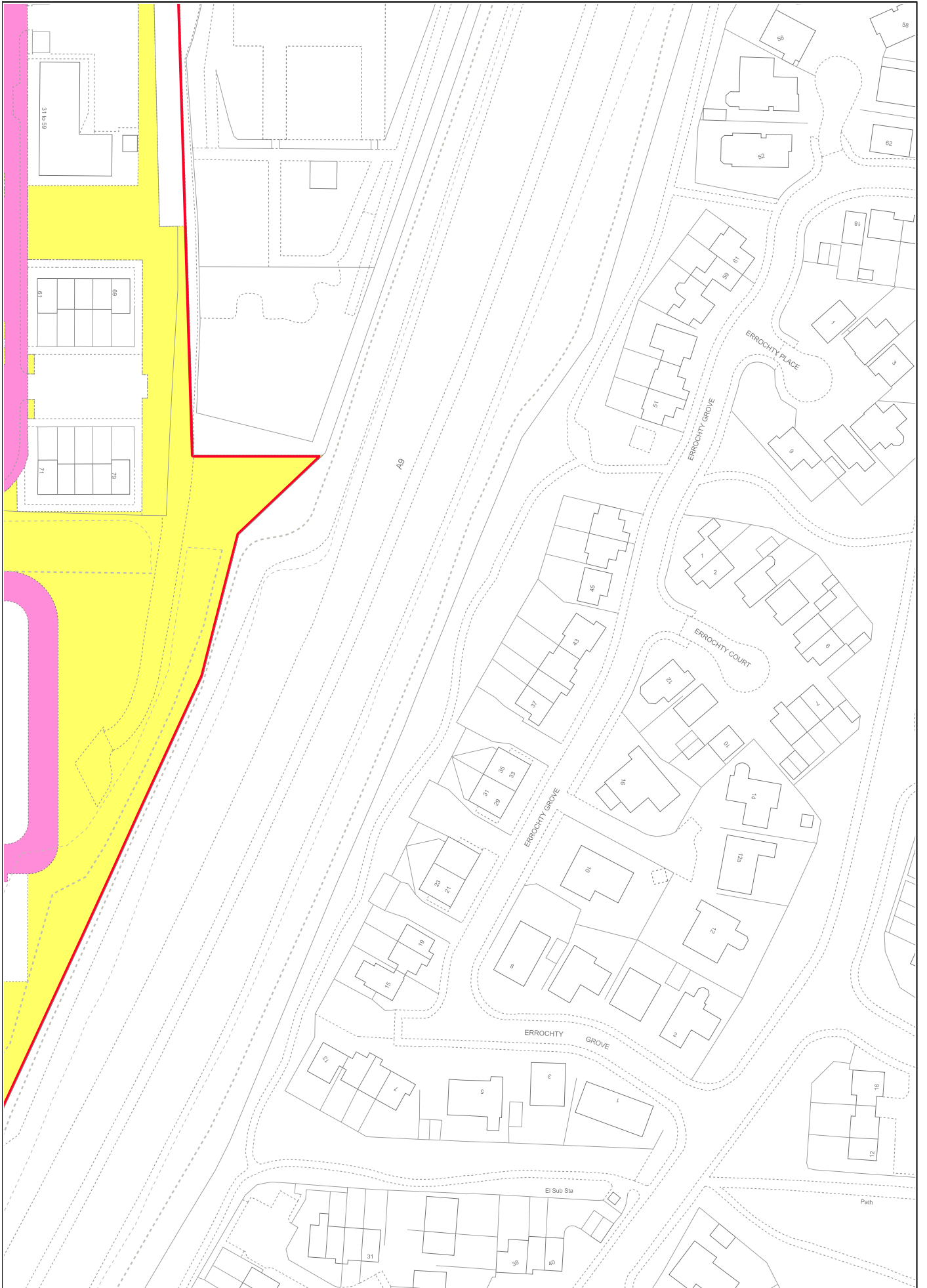



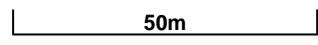
CROWN COPYRIGHT © This copy has been produced on 17/01/2023 with the authority of Ordnance Survey under Section 47 of the Copyright and Patents Act 1988. Unless there is a relevant exception to copyright, the copy must not be copied without prior permission of the copyright owner. OS Licence no 100041182.
This extract may contain Ordnance Survey features captured at other scales.



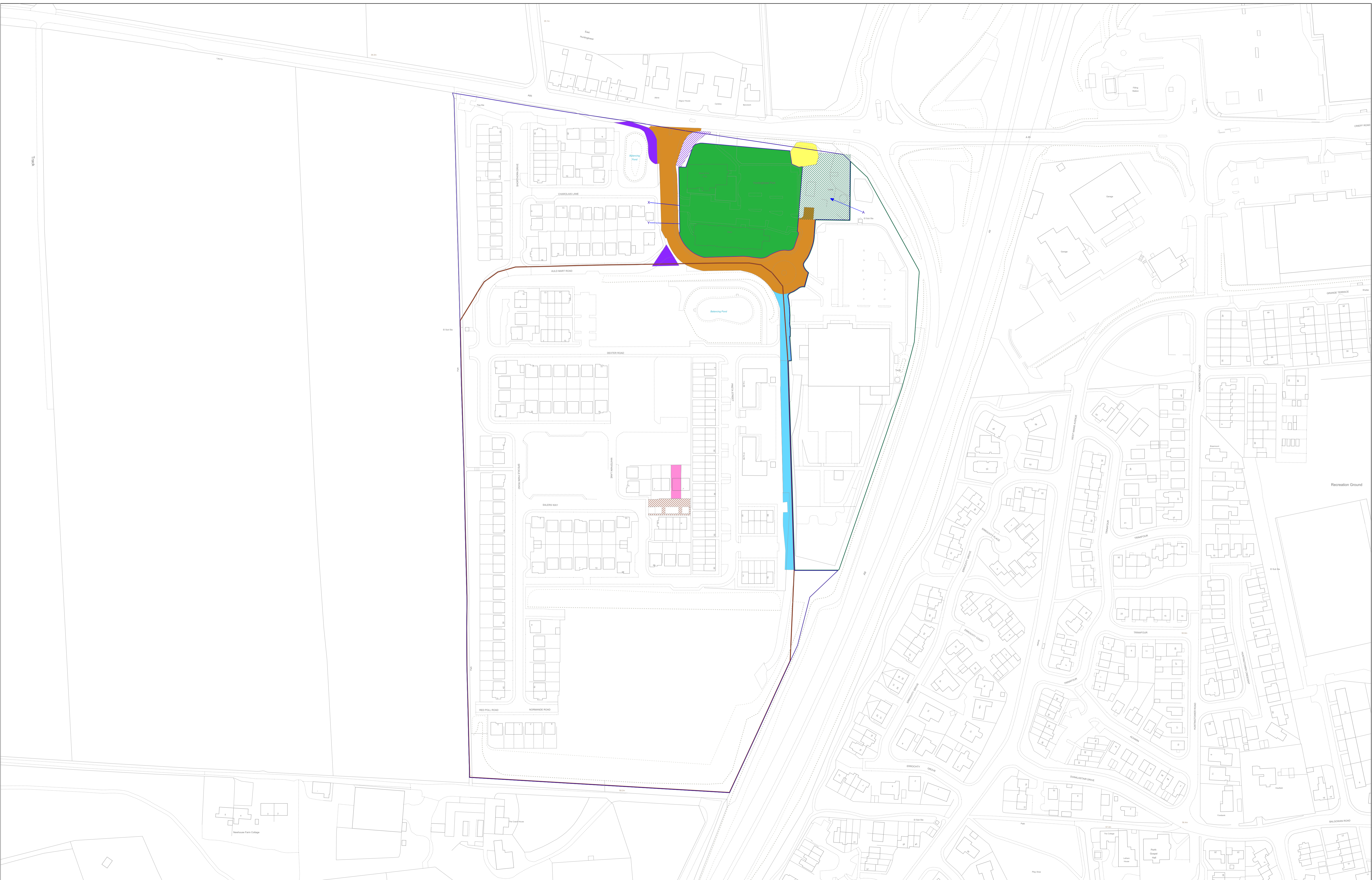






 LAND REGISTER OF SCOTLAND	Version date	TITLE NUMBER
	11/01/2023	PTH63243
	BRITISH NATIONAL GRID EASTING/NORTHING	
308344, 724607	Survey Scale 1:1250	Print Scale 1:1250 @ A1

CROWN COPYRIGHT © This copy has been produced on 17/01/2023 with the authority of Ordnance Survey under Section 47 of the Copyright and Patents Act 1988. Unless there is a relevant exception to copyright, this copy must not be copied without prior permission of the copyright owner. OS Licence no 100041162. This extract may contain Ordnance Survey features captured at other scales.





BRITISH NATIONAL GRID
EASTING/NORTHING

50m

308344, 724607

Survey Scale
 1:1250

Print Scale
 1:1250 @ A4

CROWN COPYRIGHT © This copy has been produced on 17/01/2023 with the authority of Ordnance Survey under Section 47 of the Copyright and Patents Act 1988. Unless there is a relevant exception to copyright, the copy must not be copied without prior permission of the copyright owner. OS Licence no 100041182.
 This extract may contain Ordnance Survey features captured at other scales.

