



LAND REGISTER
OF SCOTLAND

Officer's ID / Date

2908
10/2/2020

Supplementary Plan to Title

MID209657-2



ORDNANCE SURVEY
NATIONAL GRID REFERENCE

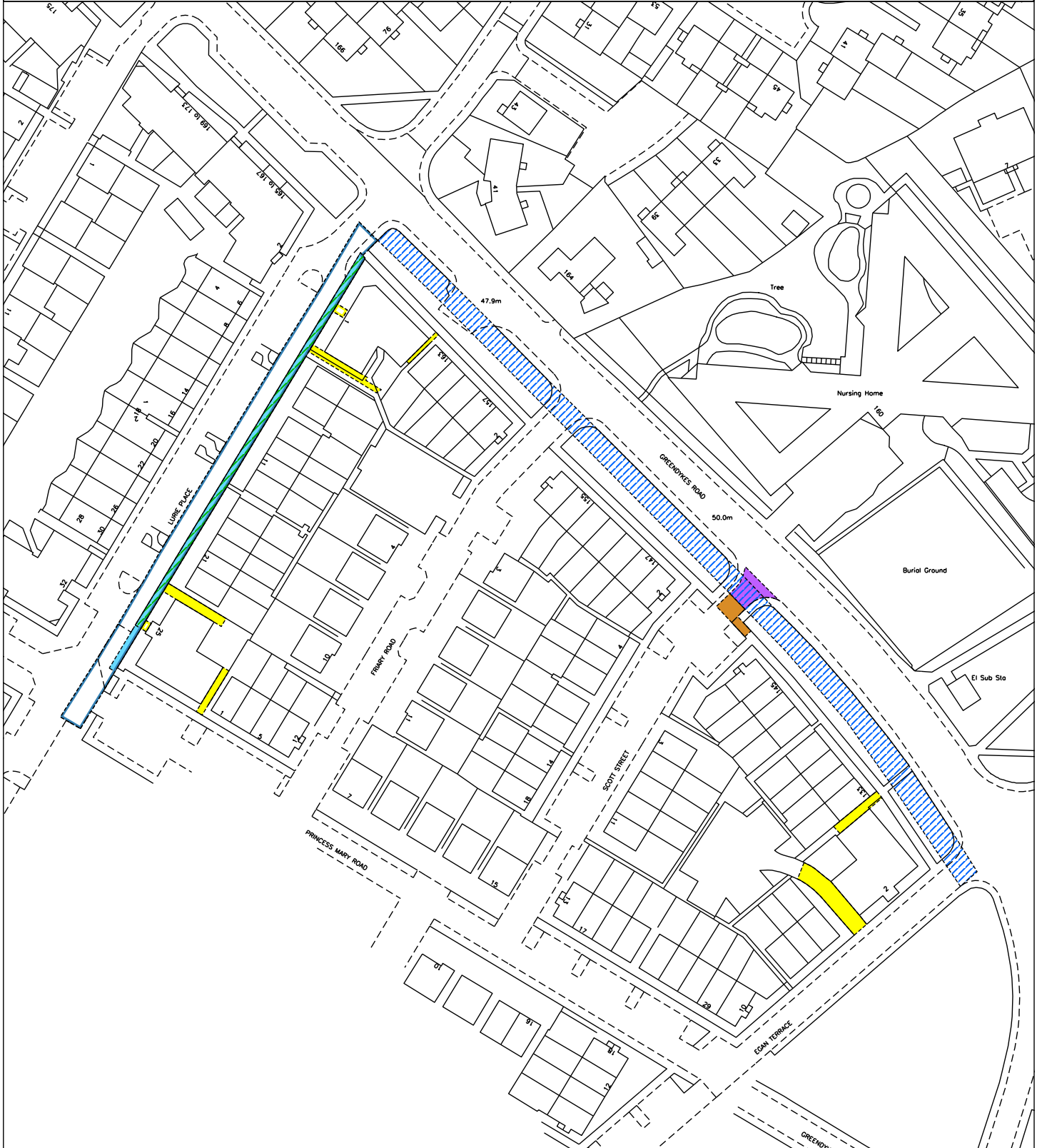
70m

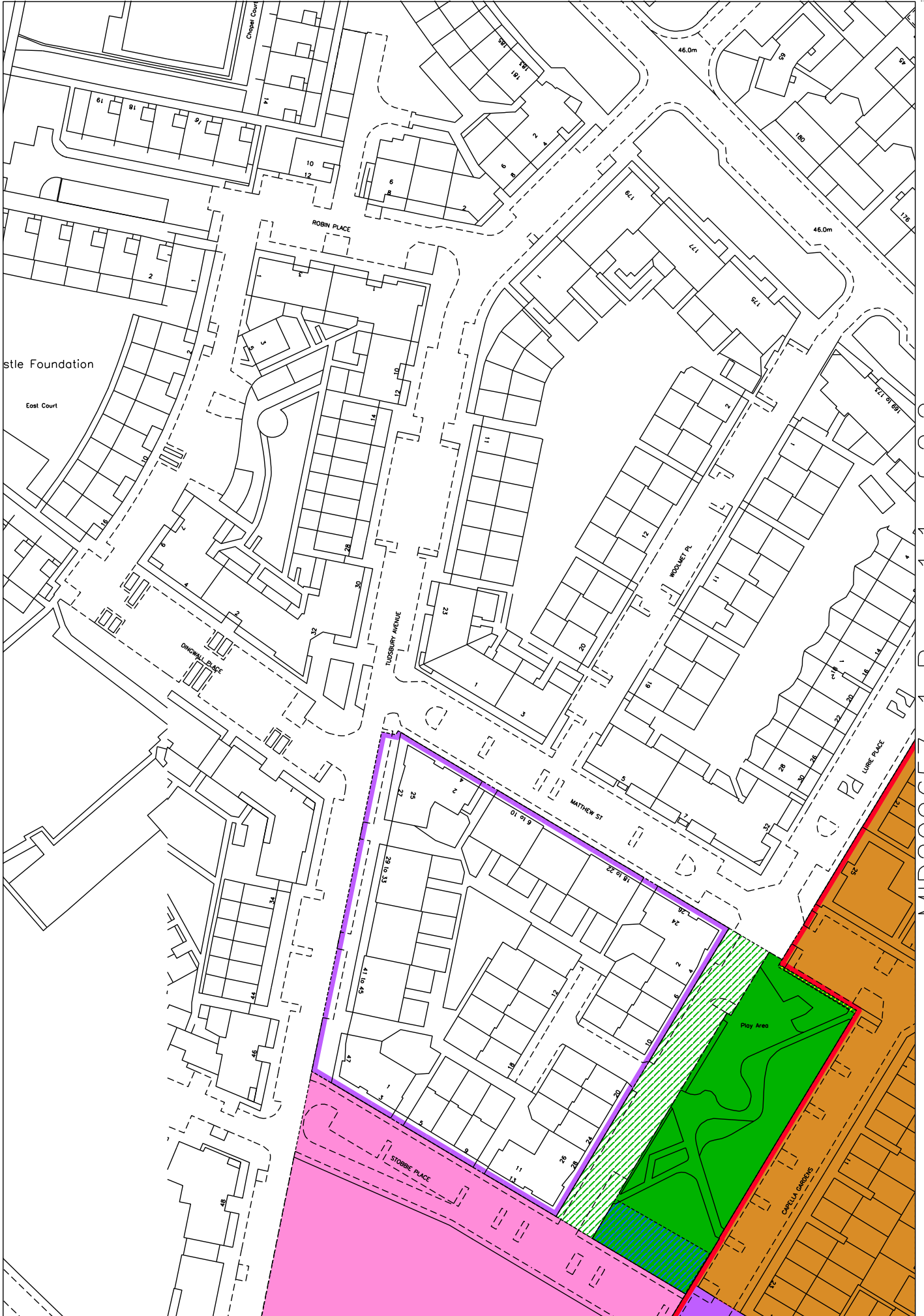
NT2971SE

Survey Scale

1/1250

CROWN COPYRIGHT © – This copy has been produced from the ROS Digital Mapping System on 18/01/2021 with the authority of Ordnance Survey under Section 47 of the Copyright, Designs and Patents Act 1988. Unless there is a relevant exception to copyright, the copy must not be copied without the prior permission of the copyright owner. OS Licence no 100041182.





stle Foundation
East Court



LAND REGISTER
OF SCOTLAND

Officer's ID / Date

2946
14/1/2021

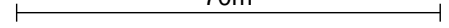
Supplementary Plan to Title

MID209657-1



ORDNANCE SURVEY
NATIONAL GRID REFERENCE

70m

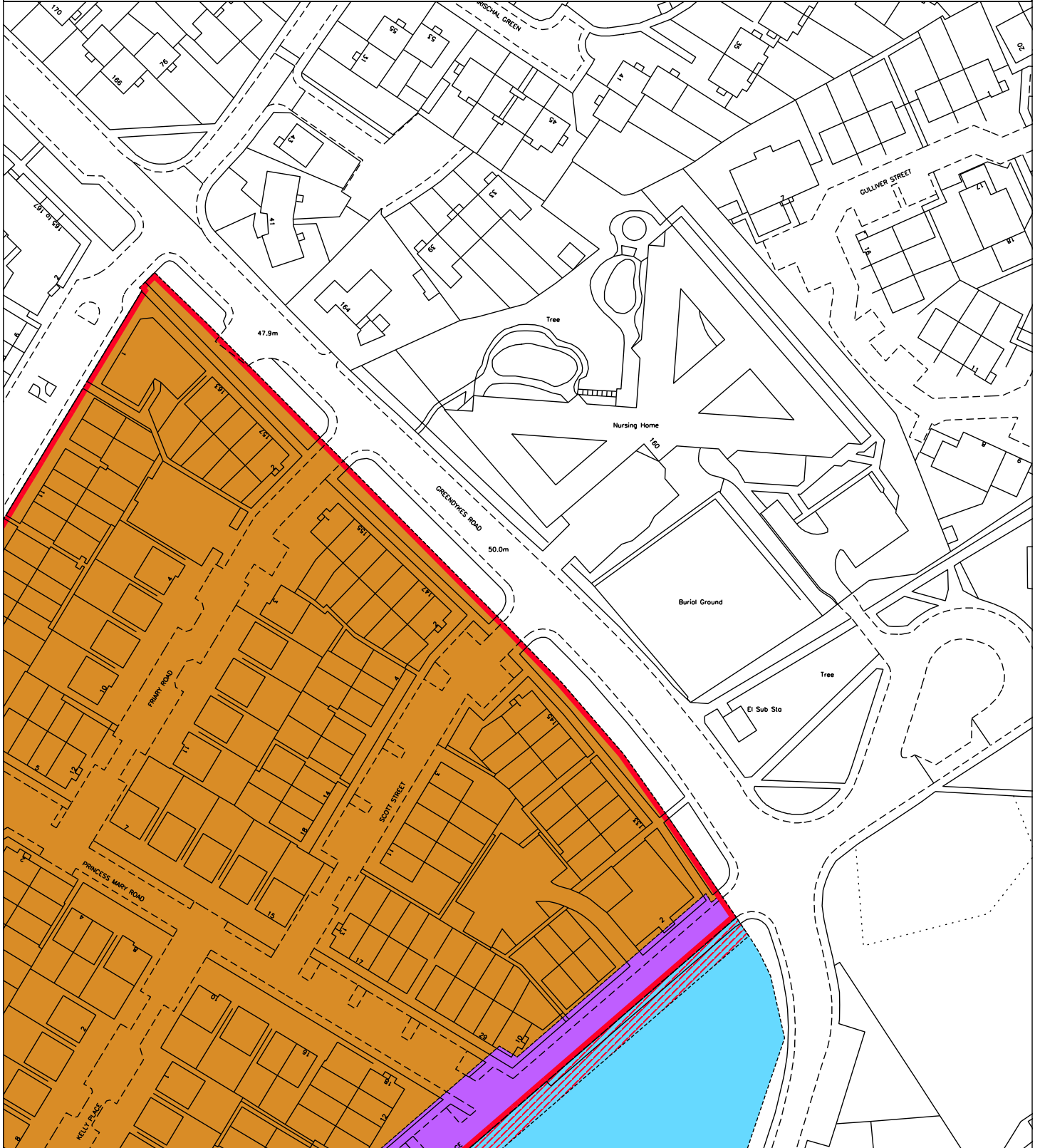


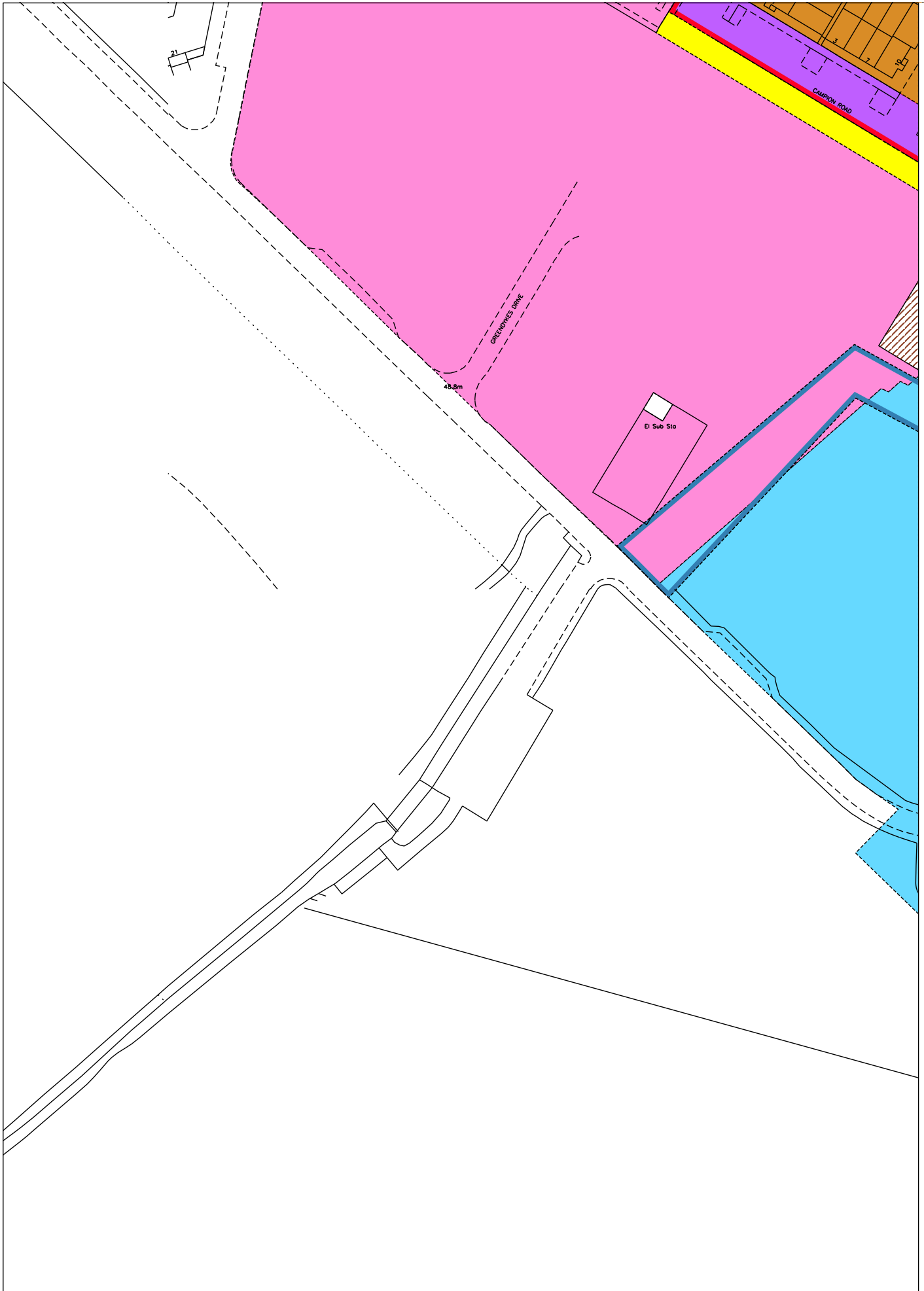
NT2970NW NT2970NE NT2971SW NT2971SE

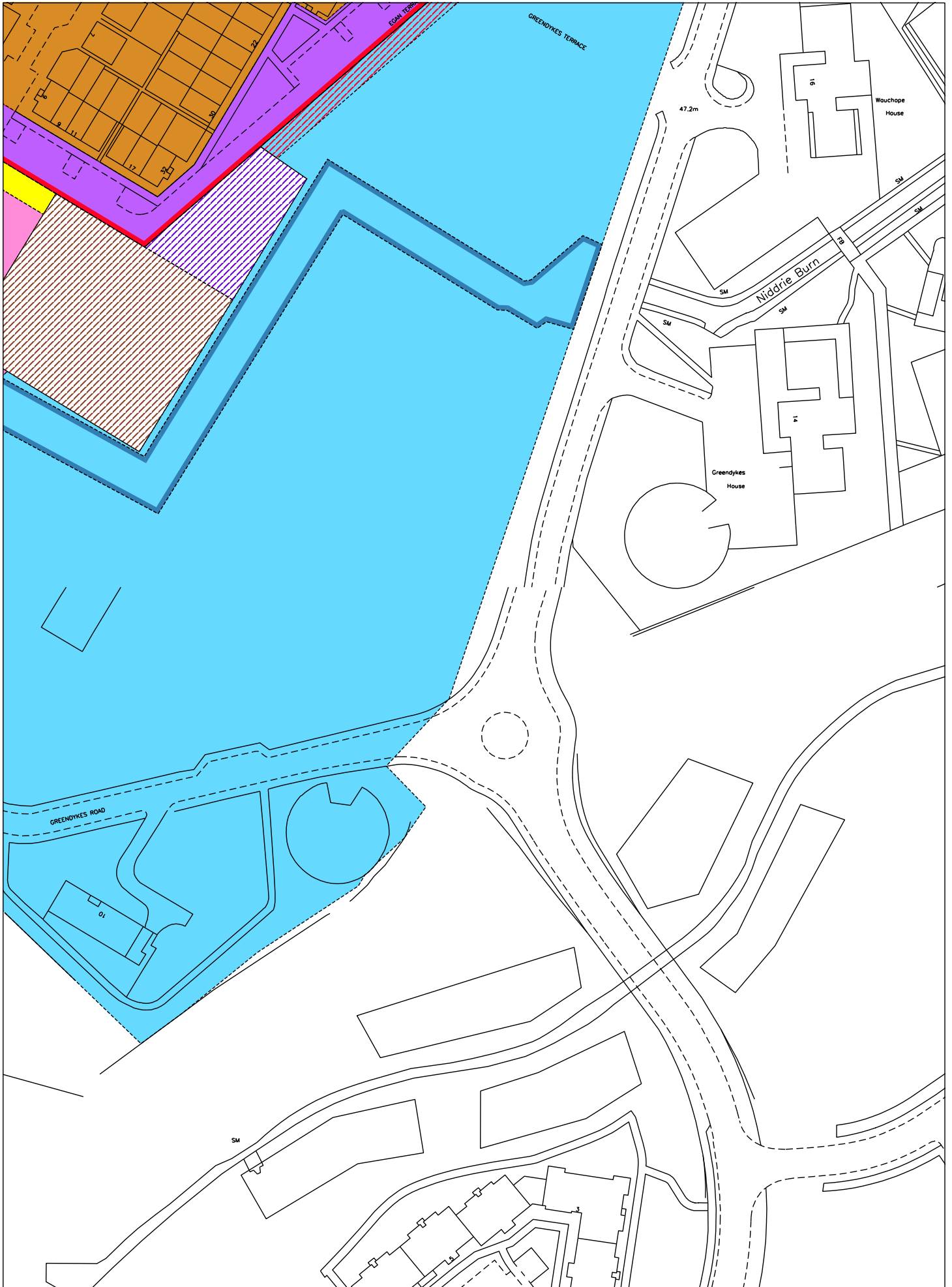
Survey Scale

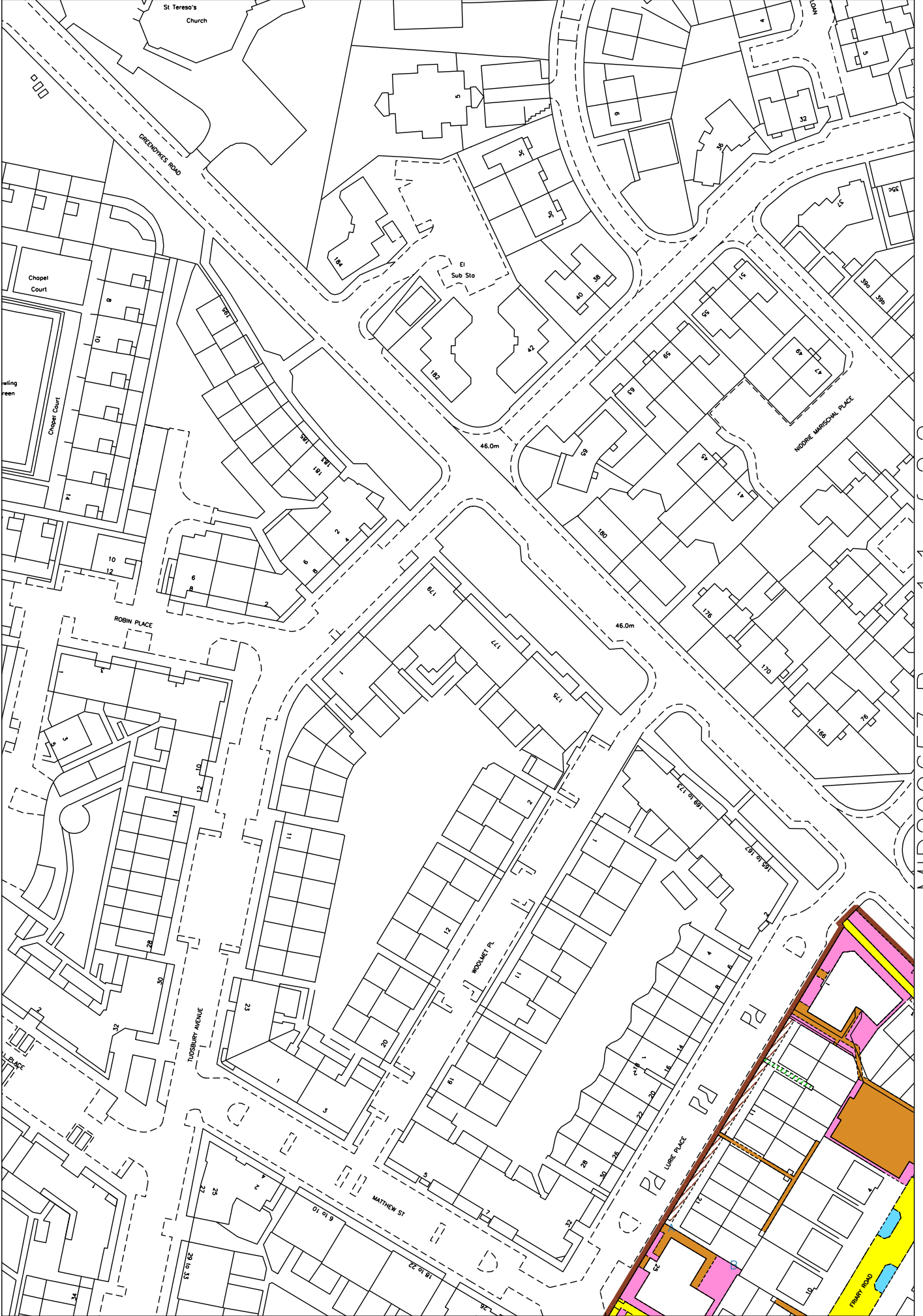
1/1250

CROWN COPYRIGHT © – This copy has been produced from the ROS Digital Mapping System on 18/01/2021 with the authority of Ordnance Survey under Section 47 of the Copyright, Designs and Patents Act 1988. Unless there is a relevant exception to copyright, the copy must not be copied without the prior permission of the copyright owner. OS Licence no 100041182.











LAND REGISTER
OF SCOTLAND

Officer's ID / Date

2946
18/1/2021

TITLE NUMBER

MID209657



ORDNANCE SURVEY
NATIONAL GRID REFERENCE

70m

NT2970NE NT2971SE NT2971NE

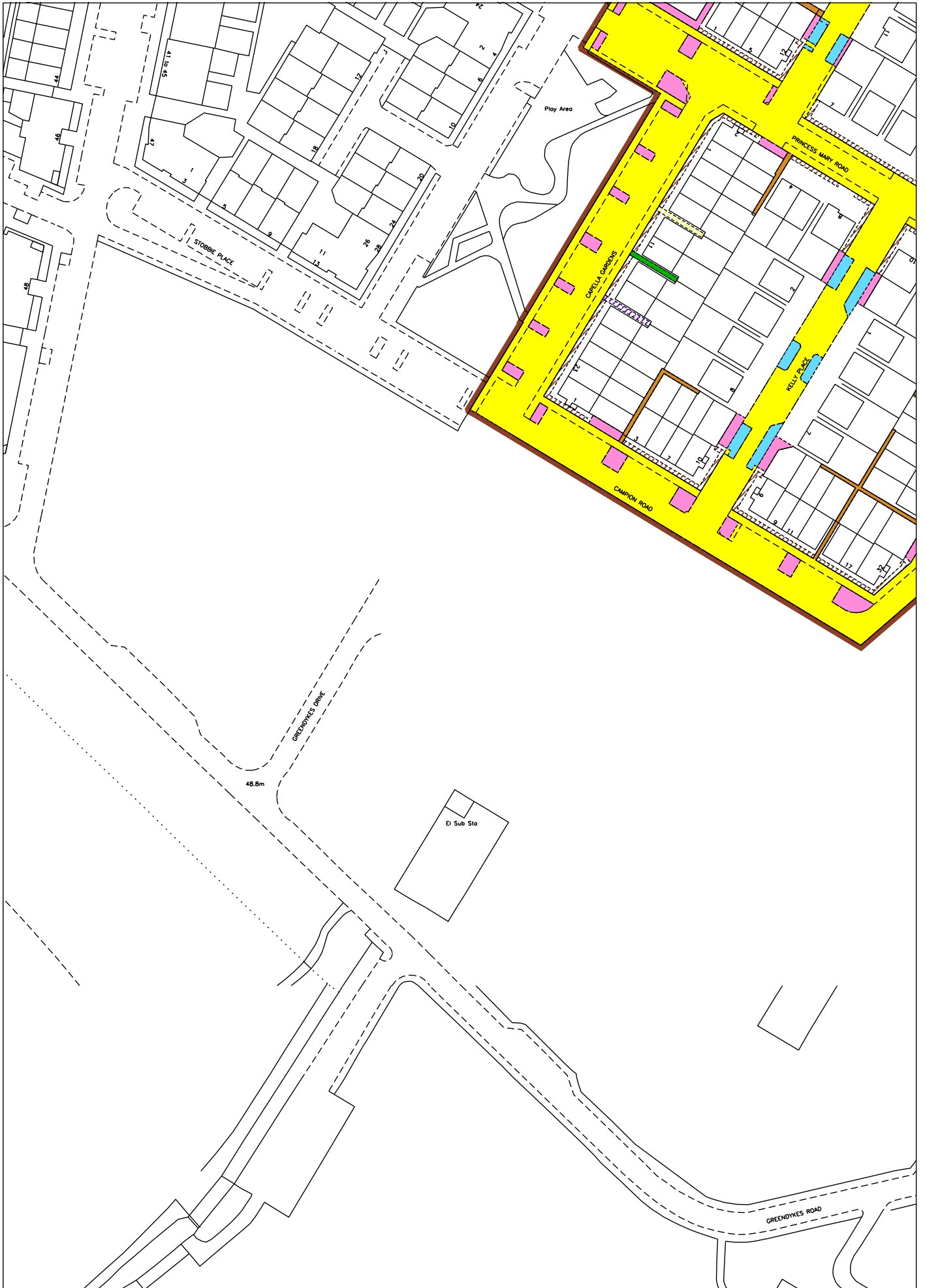
Survey Scale

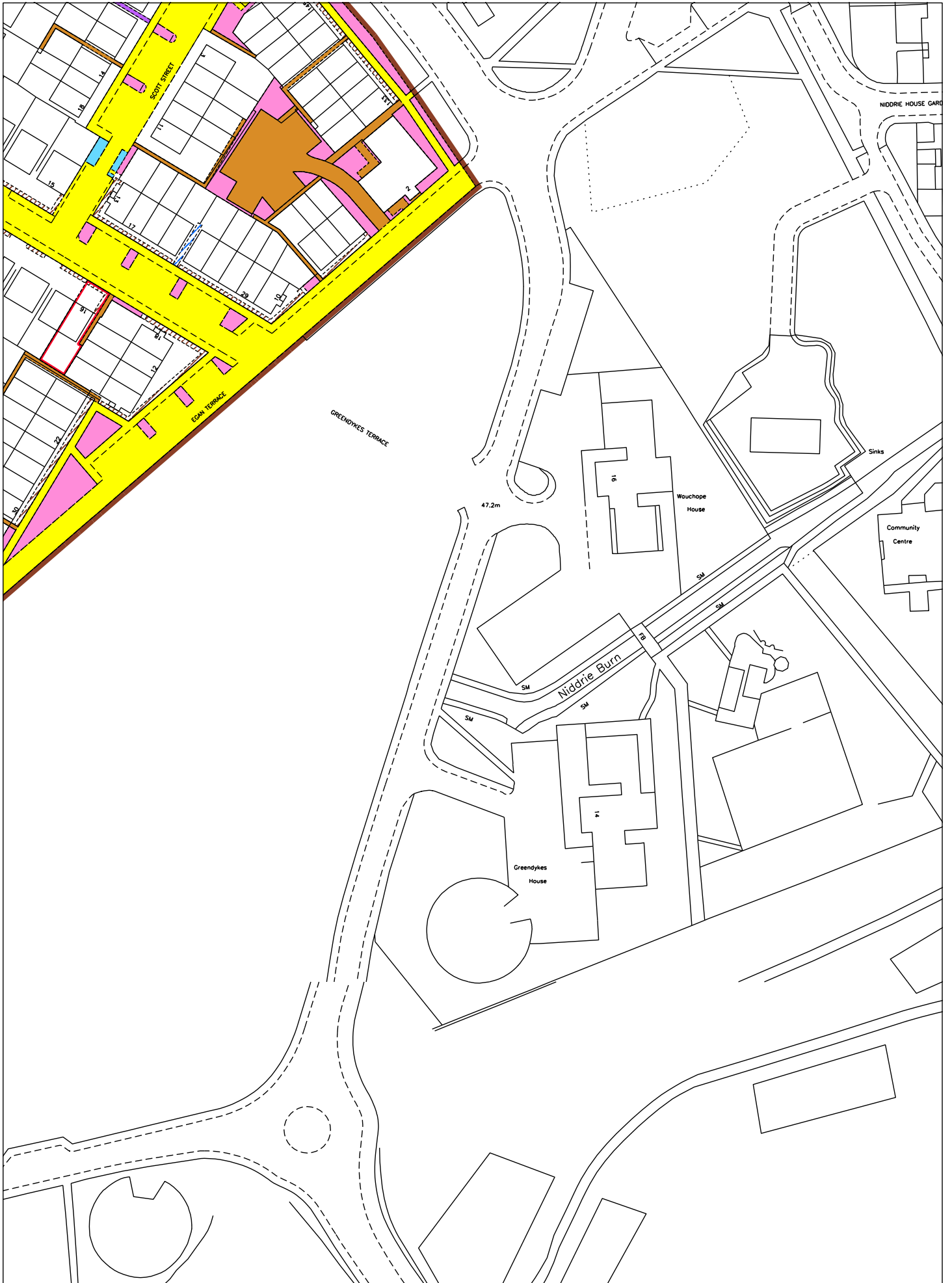
1/1250

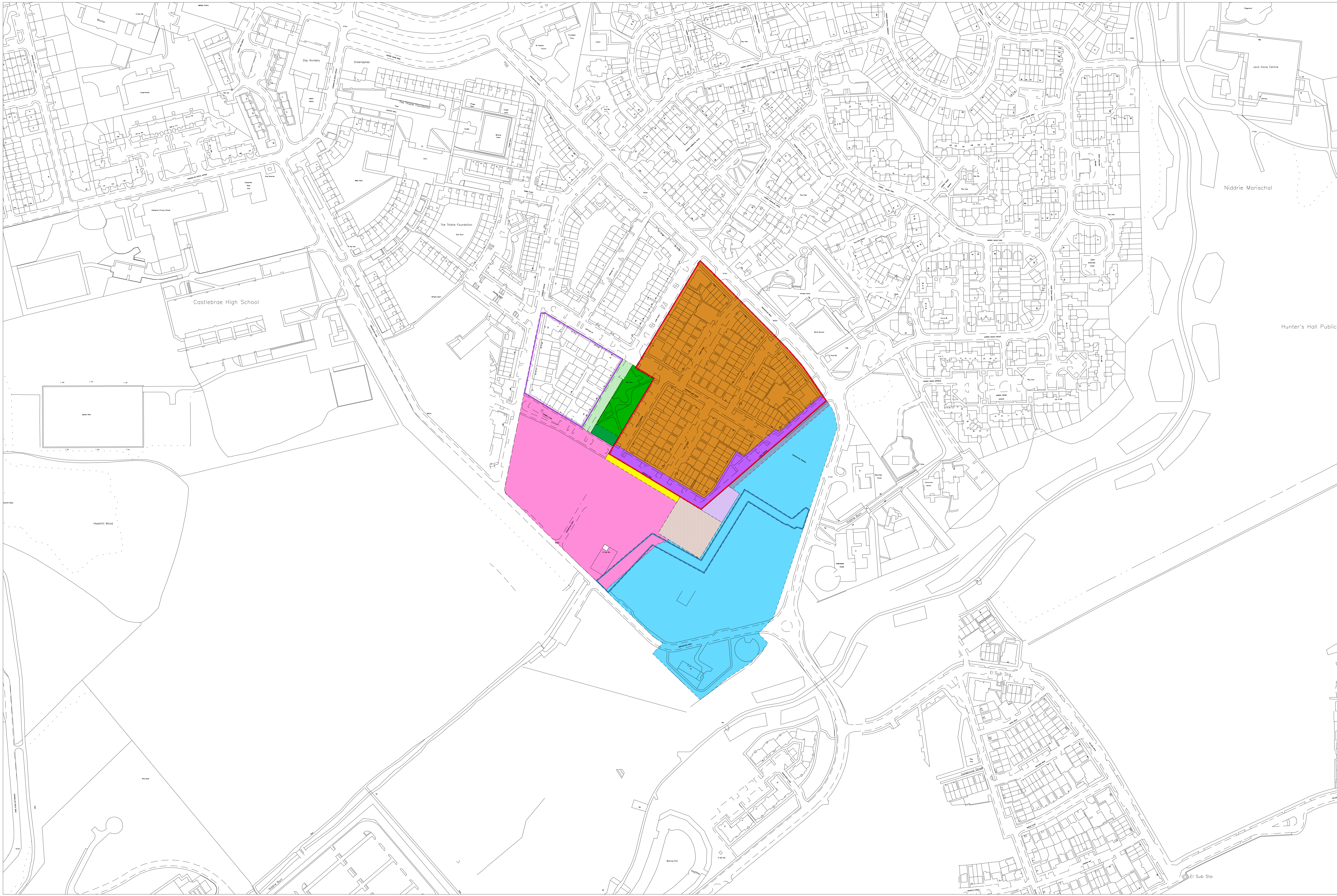
CROWN COPYRIGHT © – This copy has been produced from the ROS Digital Mapping System on 18/01/2021 with the authority of Ordnance Survey under Section 47 of the Copyright, Designs and Patents Act 1988. Unless there is a relevant exception to copyright, the copy must not be copied without the prior permission of the copyright owner. OS Licence no 100041182.



Et Sub Site







© Crown Copyright 2021. This map has been produced from the Ordnance Survey National Grid Reference System (OS NGR) and is the property of Ordnance Survey. It is not to be used for any other purpose without the prior permission of the Controller of Her Majesty's Stationery Office. Ordnance Survey is a registered trademark of Ordnance Survey. The map is not to be used for any other purpose without the prior permission of the Controller of Her Majesty's Stationery Office.

