

LAND REGISTER
OF SCOTLAND

Officer's ID/Date

2719
8/11/2011

Title Number

ELN16512

SUPPLEMENTARY PLAN
TO THE TITLE PLAN

NOTE: This copy is a reduction
of the original plan.

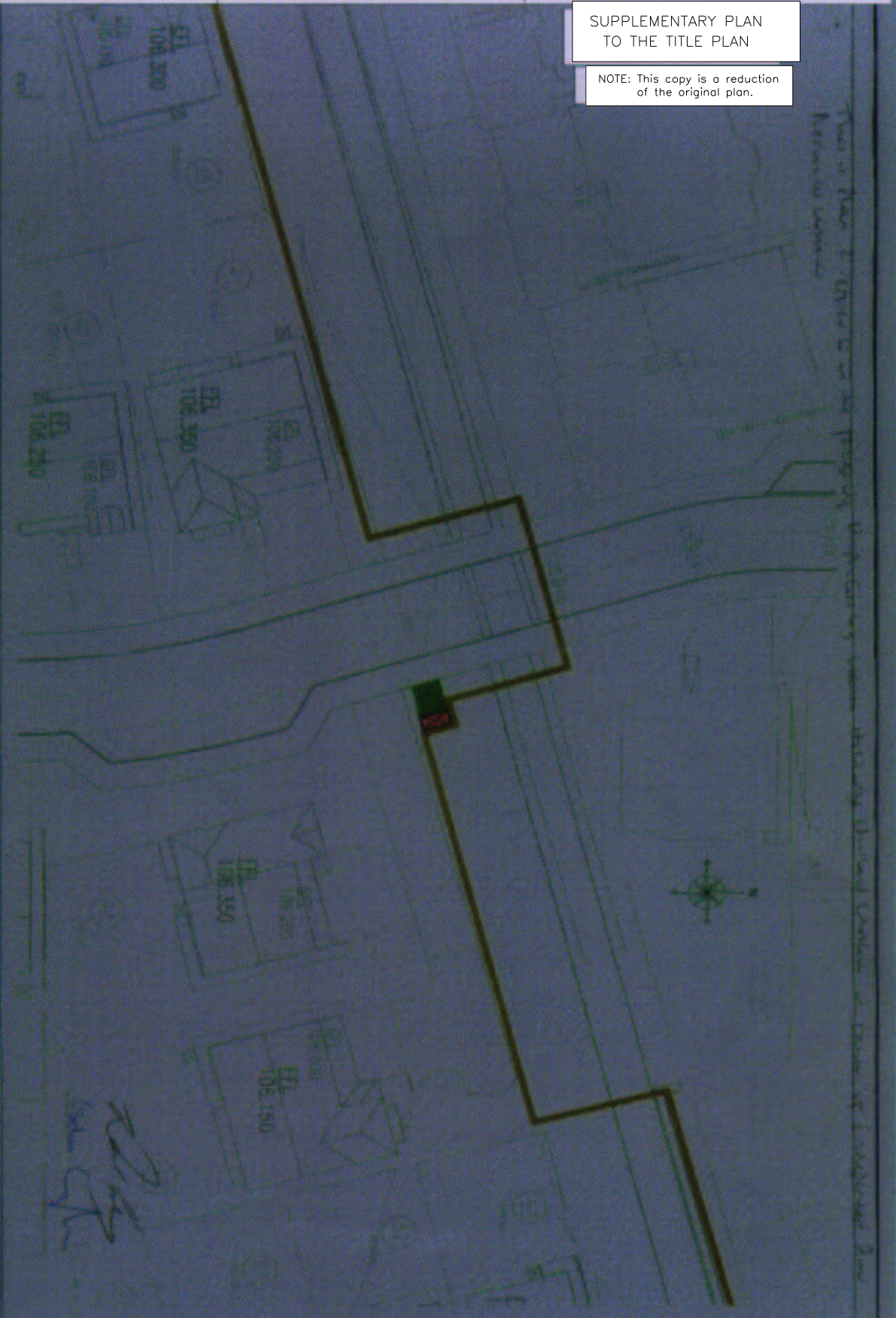
connect
independent
networks

Site Boundary
LV Feeder Pole position
Access Vertical

INDEPENDENT POWER NETWORKS LTD
West Windywood
Area X

23/11/07
23/11/07
12/10

Land to East of Eglinton Road
B014
Erection
IPNL/21386/AM 2
1



LAND REGISTER
OF SCOTLAND

Officer's ID/Date

2719
8/11/2011

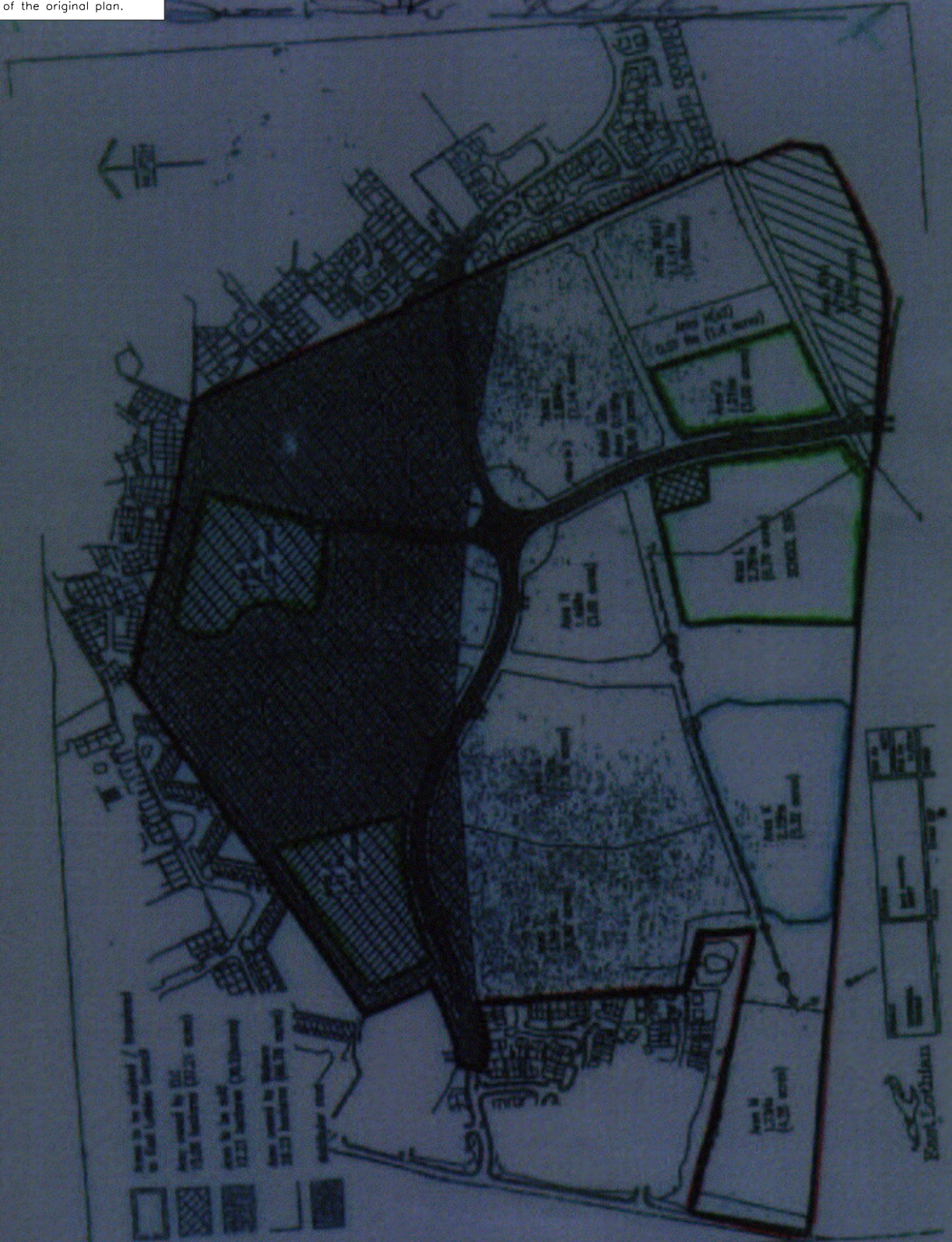
Title Number

ELN16512

SUPPLEMENTARY PLAN
TO THE TITLE PLAN

NOTE: This copy is a reduction
of the original plan.

that in the Plan referred to in the
foregoing Deed of Conditions by Walker
Holdings (Scotland) Limited.



PLAN D

LAND REGISTER OF SCOTLAND	Officer's ID/Date	Title Number
	2719 8/11/2011	ELN16512



This is the plan referred to in the accompanying Deed of Conveyance by Andrew Ross and Deborah Ross



Drawing Area F DOC Drawing
Scale 1:5000 @ A3
Drawn: 03.03.04

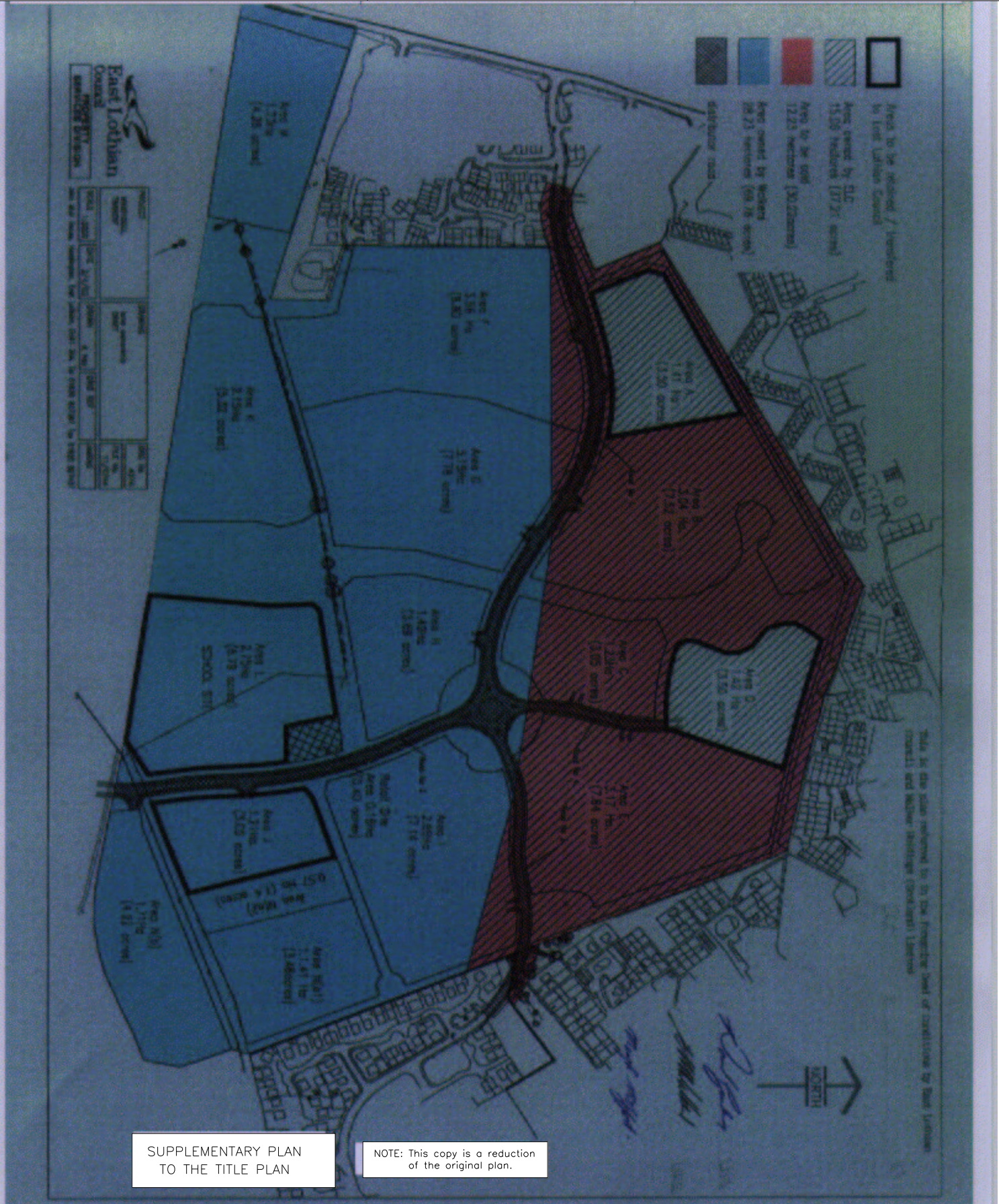
Handwritten signature

SUPPLEMENTARY PLAN
TO THE TITLE PLAN

NOTE: This copy is a reduction
of the original plan.

PLAN B.

LAND REGISTER OF SCOTLAND	Officer's ID/Date	Title Number
	2719 8/11/2011	ELN16512



SUPPLEMENTARY PLAN
TO THE TITLE PLAN

NOTE: This copy is a reduction
of the original plan.



LAND REGISTER
OF SCOTLAND

Officer's ID / Date

2719
8/11/2011

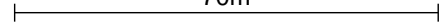
TITLE NUMBER

ELN16512



ORDNANCE SURVEY
NATIONAL GRID REFERENCE

70m

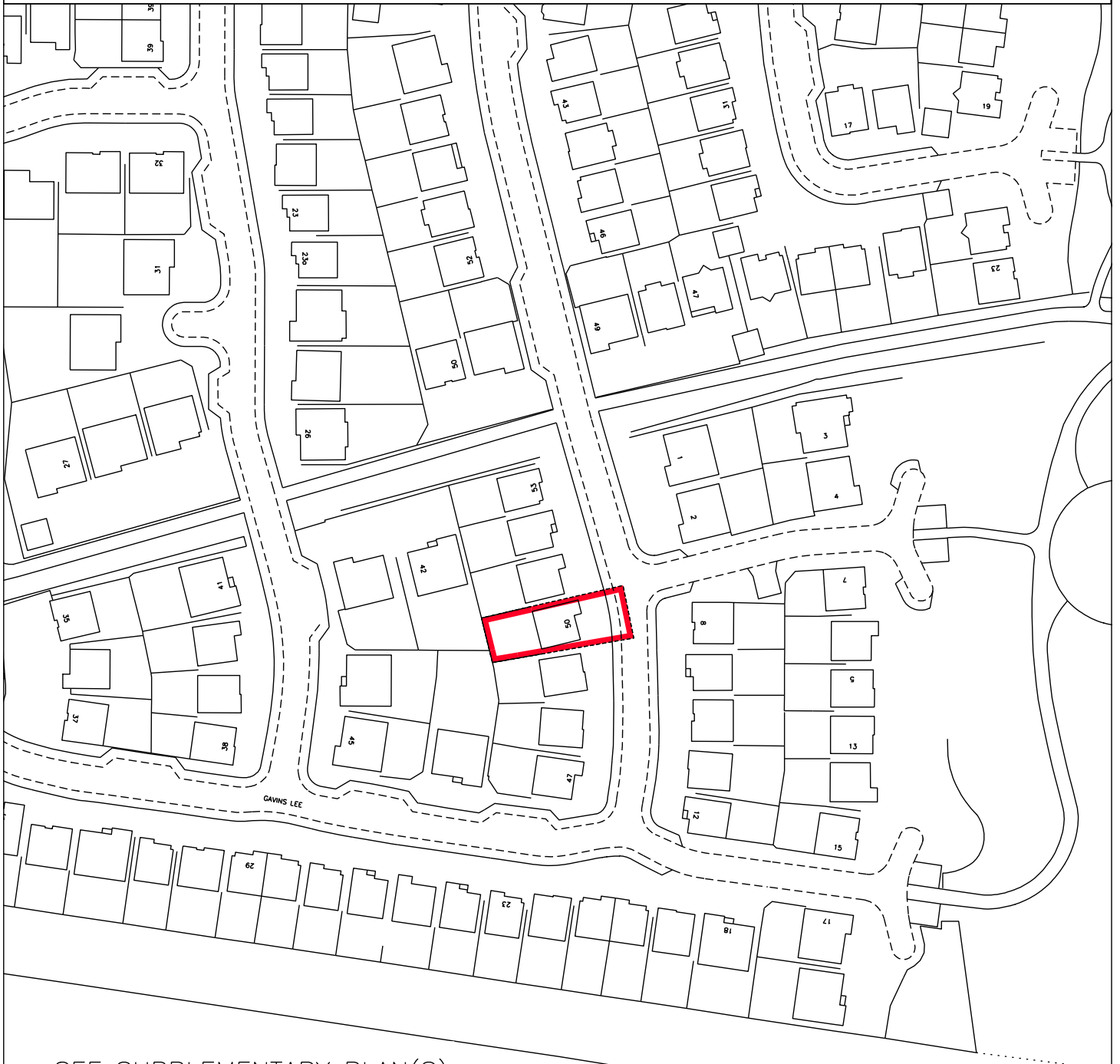


NT4071NW

Survey Scale

1/1250

CROWN COPYRIGHT © – This copy has been produced from the ROS Digital Mapping System on 22/03/2021 with the authority of Ordnance Survey under Section 47 of the Copyright, Designs and Patents Act 1988. Unless there is a relevant exception to copyright, the copy must not be copied without the prior permission of the copyright owner. OS Licence no 100041182.



SEE SUPPLEMENTARY PLAN(S)

