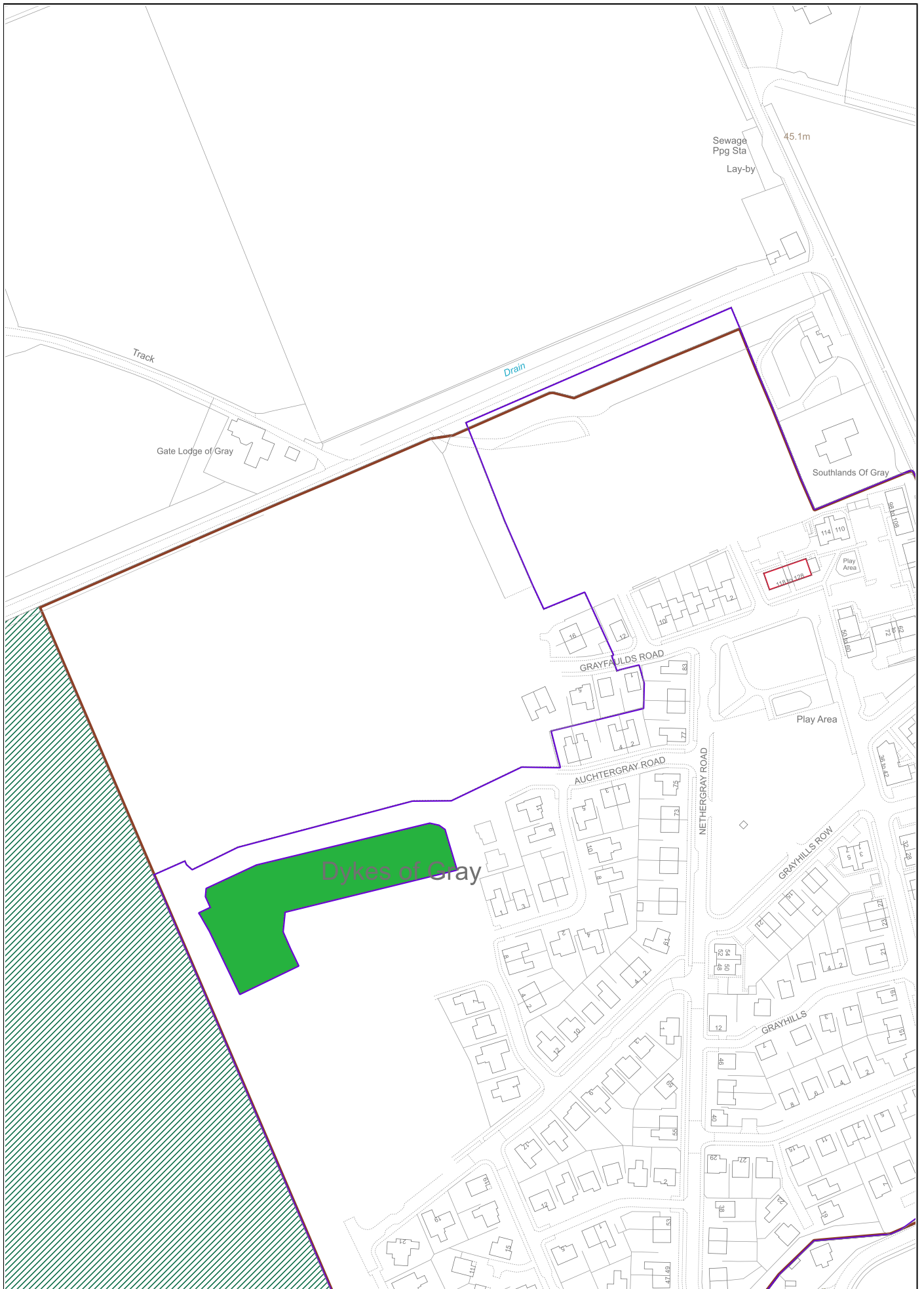
	Version date	TITLE NUMBER
	12/01/2022	ANG87862

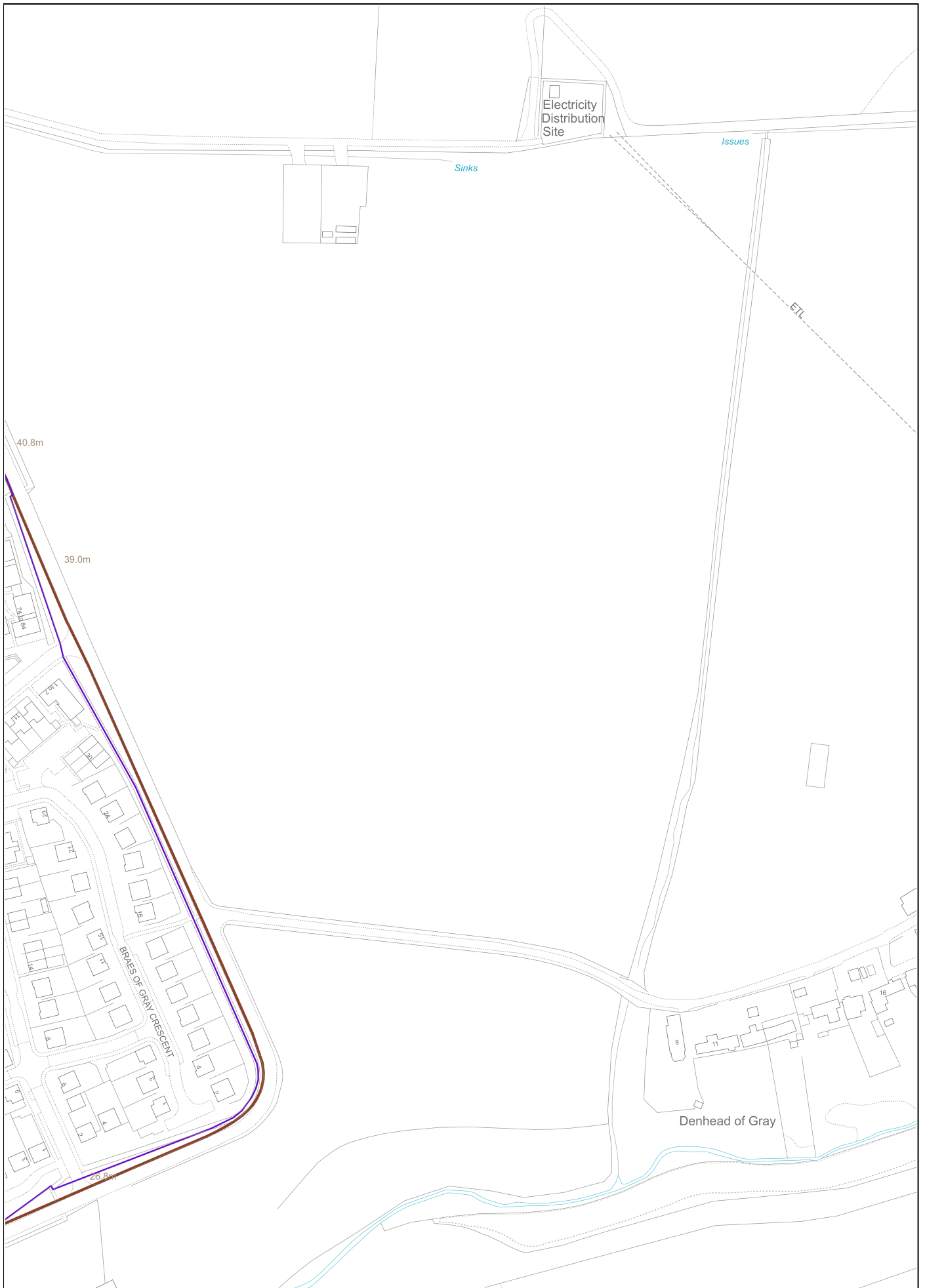
	BRITISH NATIONAL GRID EASTING/NORTHING	
	334222, 731972	

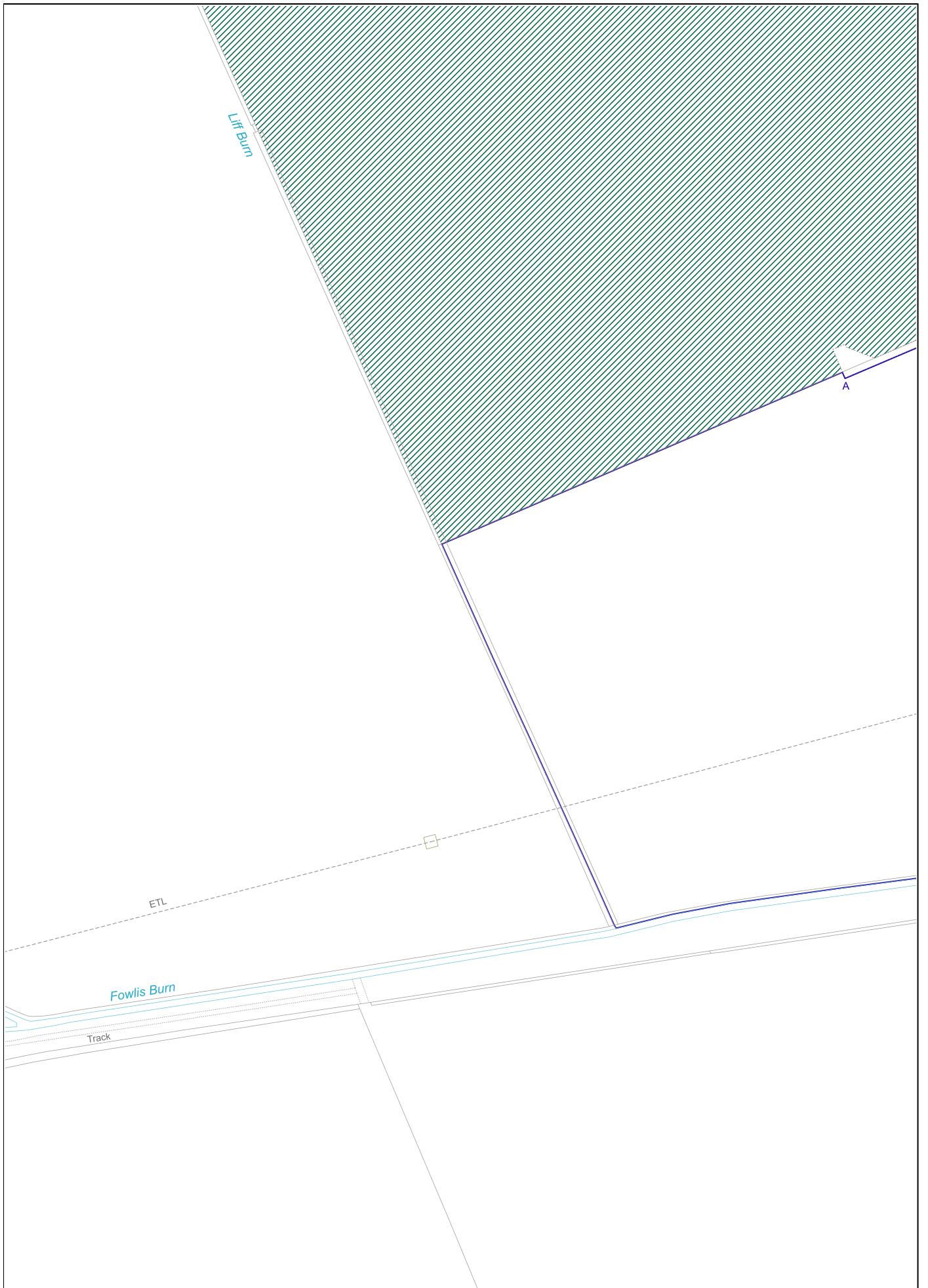
	Survey Scale	Print Scale
	1:2500	1:2500 @ A4

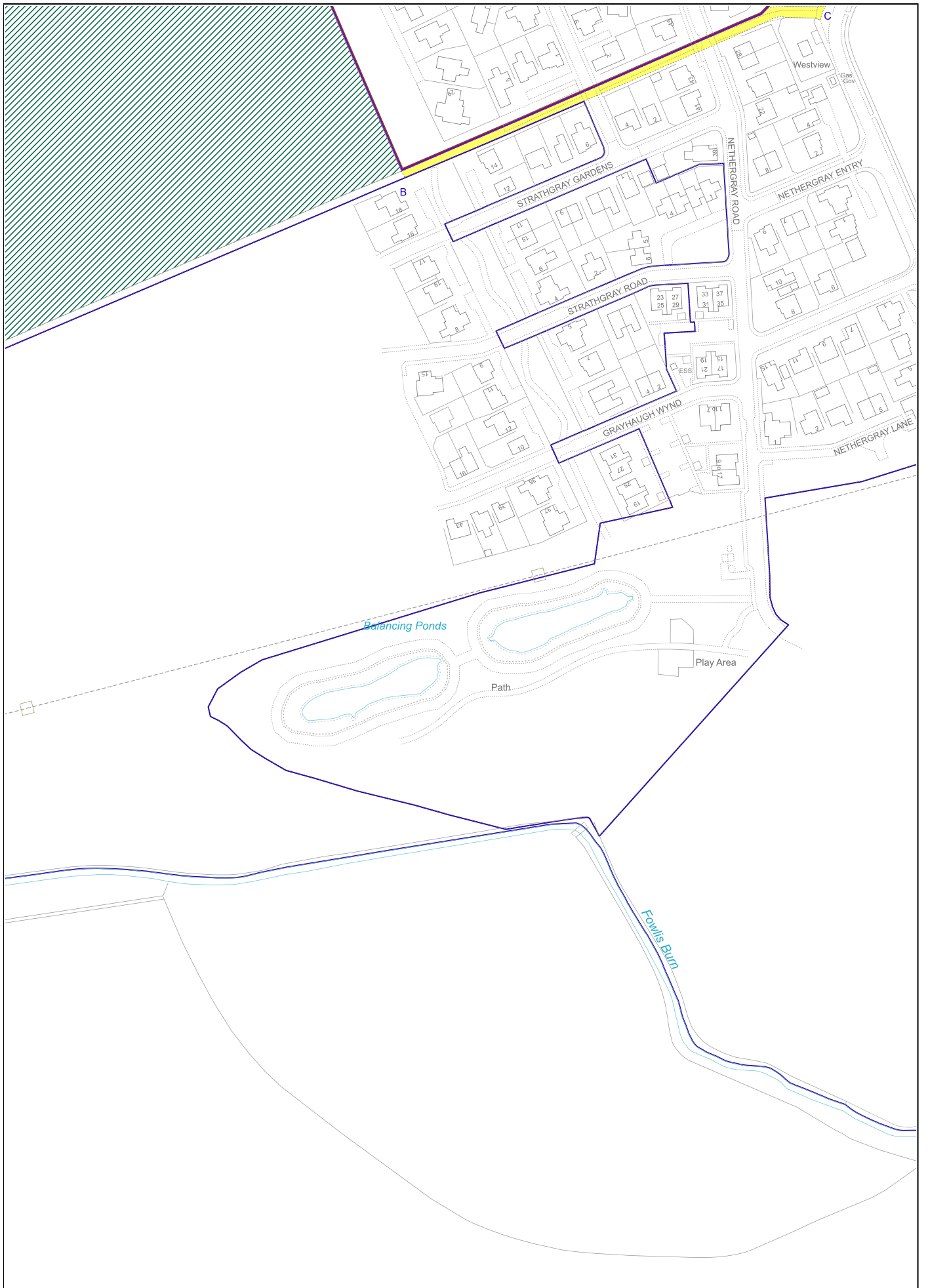
CROWN COPYRIGHT © This copy has been produced on 12/01/2022 with the authority of Ordnance Survey under Section 47 of the Copyright and Patents Act 1988. Unless there is a relevant exception to copyright, the copy must not be copied without prior permission of the copyright owner. OS Licence no 100041182.
This extract may contain Ordnance Survey features captured at other scales.

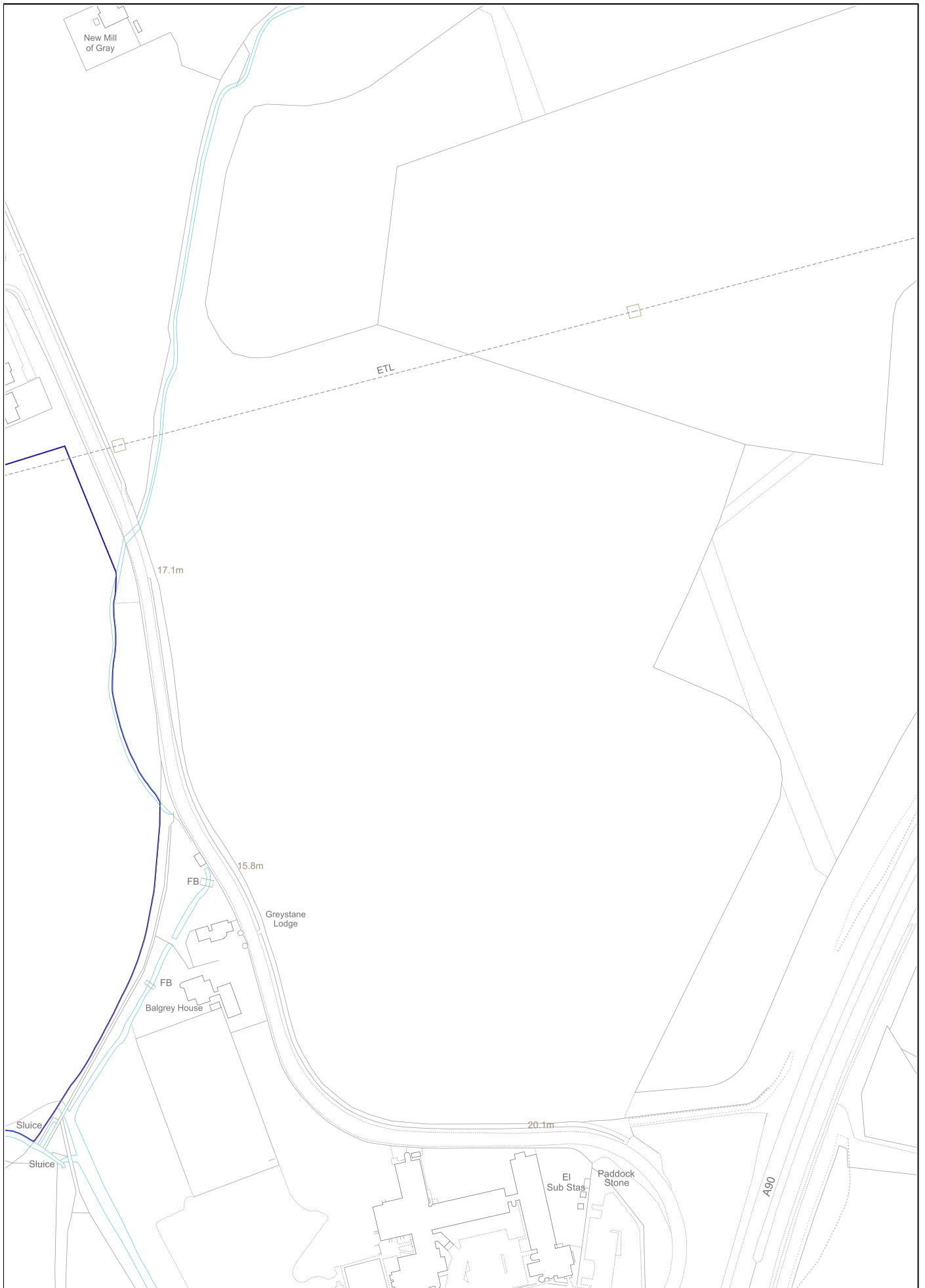




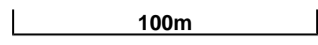


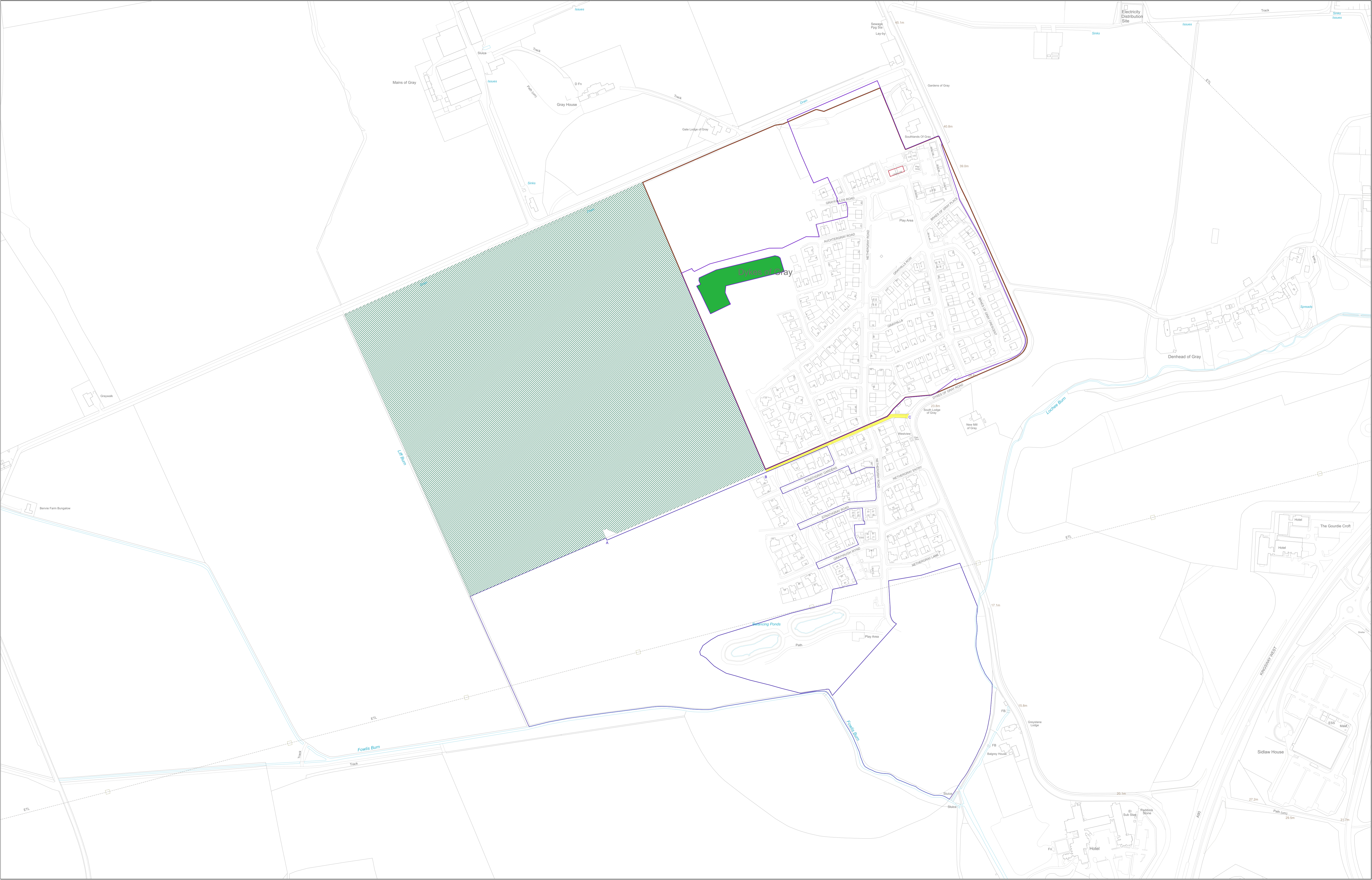






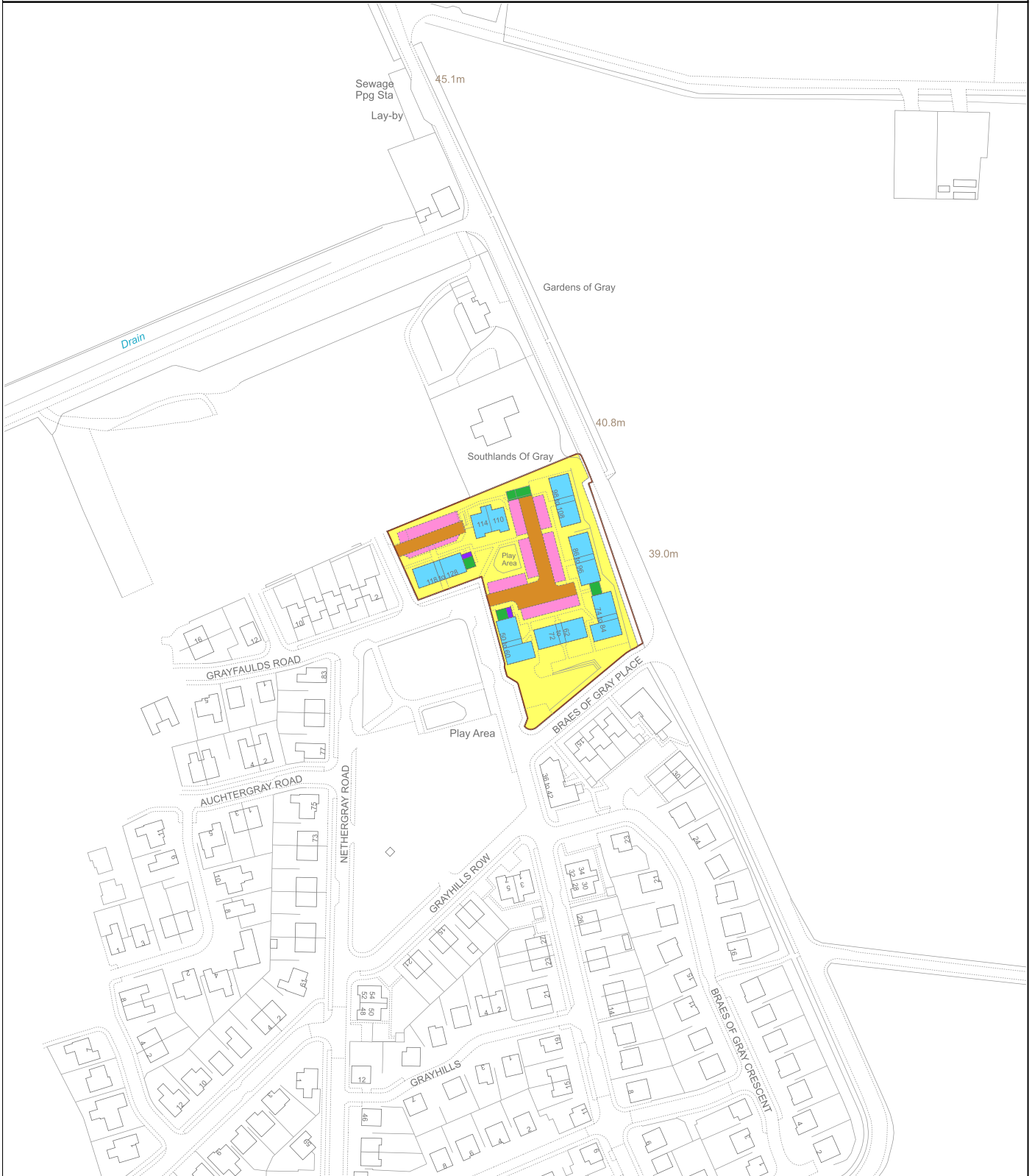


 LAND REGISTER OF SCOTLAND	Version date	TITLE NUMBER
	12/01/2022	ANG87862
 BRITISH NATIONAL GRID EASTING/NORTHING	 100m	
	334222, 731972	Survey Scale 1:2500
<small>CROWN COPYRIGHT © This copy has been produced on 12/01/2022 with the authority of Ordnance Survey under Section 47 of the Copyright and Patents Act 1988. Unless there is a relevant exception to copyright, this copy must not be copied without prior permission of the copyright owner. OS Licence no 100041162. This extract may contain Ordnance Survey features captured at other scales.</small>		





CROWN COPYRIGHT © This copy has been produced on 12/01/2022 with the authority of Ordnance Survey under Section 47 of the Copyright and Patents Act 1988. Unless there is a relevant exception to copyright, the copy must not be copied without prior permission of the copyright owner. OS Licence no 100041182.
This extract may contain Ordnance Survey features captured at other scales.





BRITISH NATIONAL GRID
EASTING/NORTHING

100m

334222, 731972

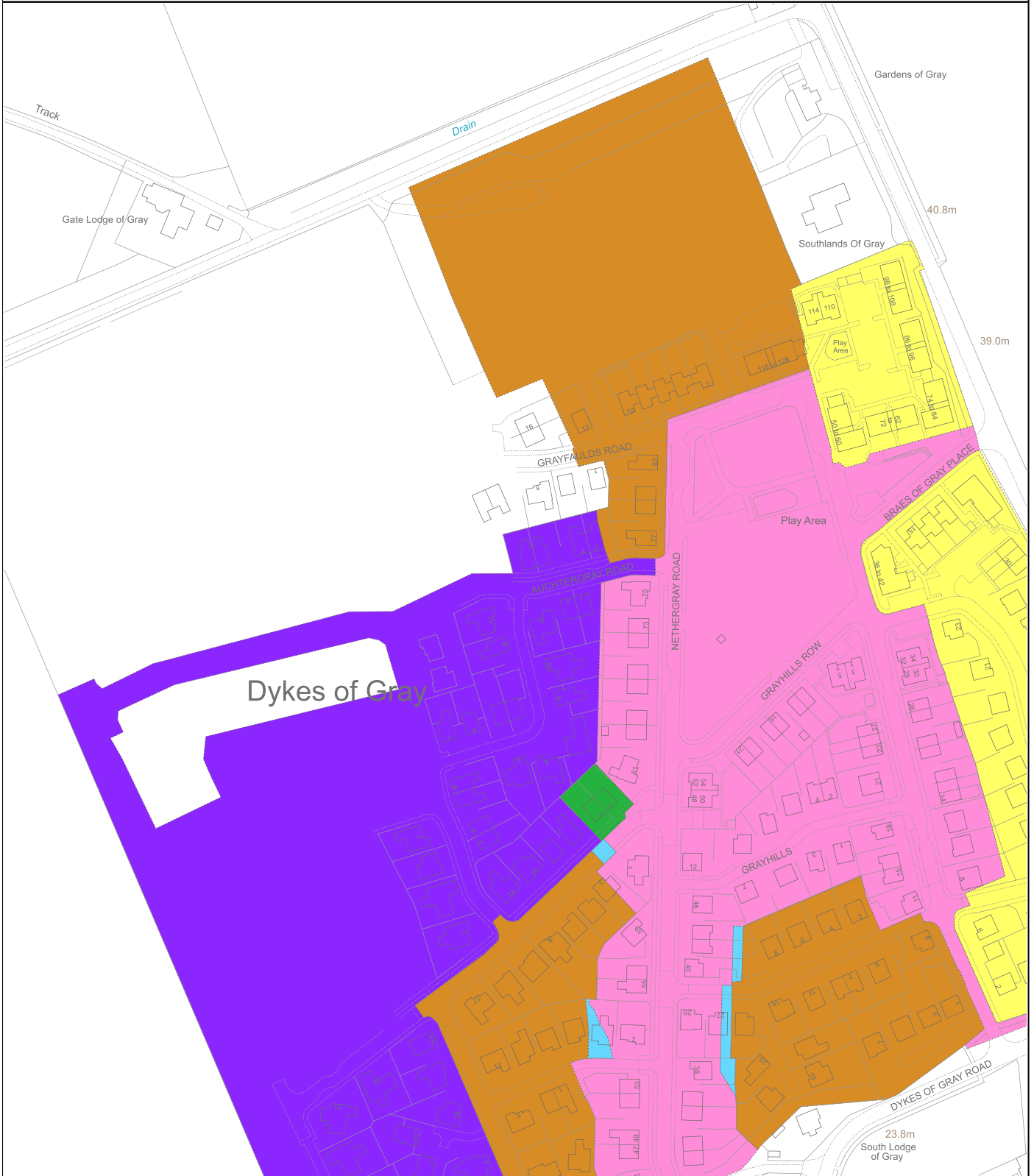
Survey Scale

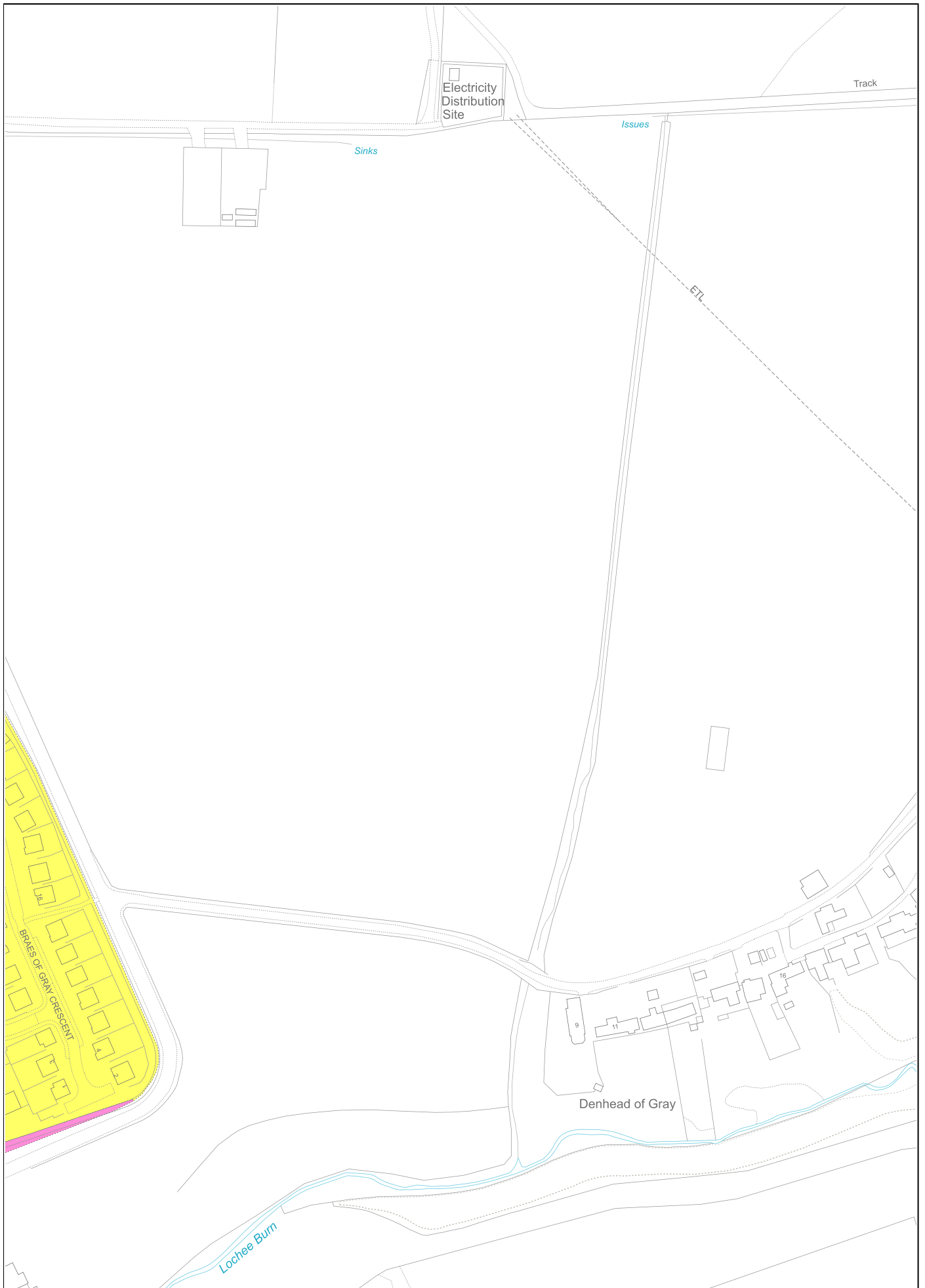
1:2500

Print Scale

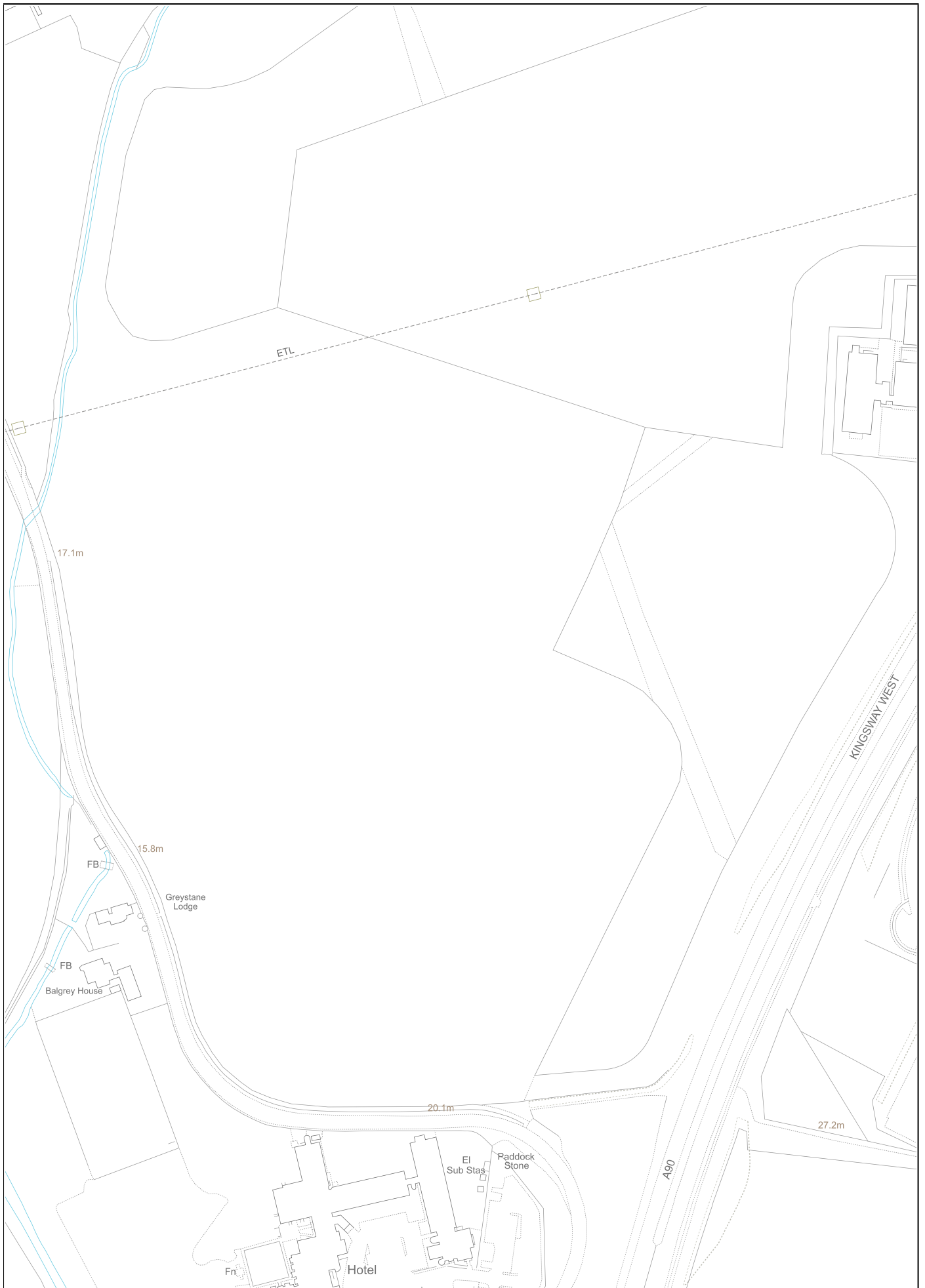
1:2500 @ A4



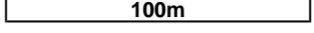
CROWN COPYRIGHT © This copy has been produced on 12/01/2022 with the authority of Ordnance Survey under Section 47 of the Copyright and Patents Act 1988. Unless there is a relevant exception to copyright, the copy must not be copied without prior permission of the copyright owner. OS Licence no 100041182.
This extract may contain Ordnance Survey features captured at other scales.

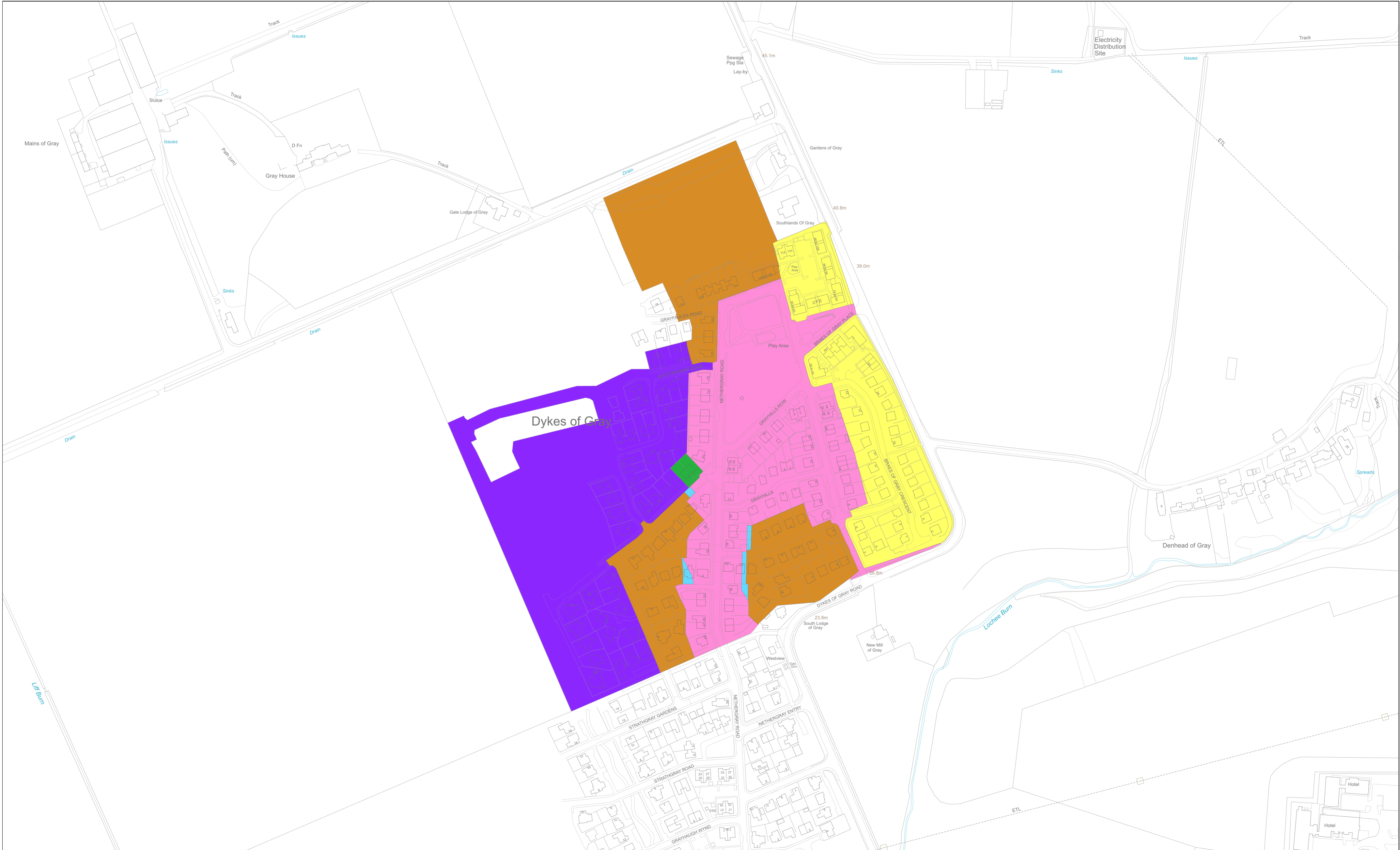








 LAND REGISTER OF SCOTLAND	Version date	Supplementary Plan to Title	
	12/01/2022	ANG87862-2	
 BRITISH NATIONAL GRID EASTING/NORTHING			
	334222, 731972	Survey Scale	Print Scale
		1:2500	1:2500 @ A2
<small>CROWN COPYRIGHT © This copy has been produced on 12/01/2022 with the authority of Ordnance Survey under Section 47 of the Copyright and Patents Act 1988. Unless there is a relevant exception to copyright, the copy must not be copied without prior permission of the copyright owner. OS Licence no 100041182. This extract may contain Ordnance Survey features captured at other scales.</small>			





BRITISH NATIONAL GRID
EASTING/NORTHING

100m

334222, 731972

Survey Scale

1:2500

Print Scale

1:2500 @ A4

CROWN COPYRIGHT © This copy has been produced on 12/01/2022 with the authority of Ordnance Survey under Section 47 of the Copyright and Patents Act 1988. Unless there is a relevant exception to copyright, the copy must not be copied without prior permission of the copyright owner. OS Licence no 100041182.
This extract may contain Ordnance Survey features captured at other scales.

