
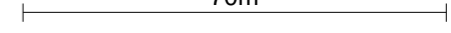
 <b>LAND REGISTER OF SCOTLAND</b>	Officer's ID / Date	TITLE NUMBER
	4609 1/4/2014	<b>ROS15623</b>
	ORDNANCE SURVEY NATIONAL GRID REFERENCE	70m 
	NH7256 NH7356	Survey Scale 1/2500
<small>CROWN COPYRIGHT © - This copy has been produced from the ROS Digital Mapping System on 27/05/2014 with the authority of Ordnance Survey under Section 47 of the Copyright, Designs and Patents Act 1988. Unless there is a relevant exception to copyright, the copy must not be copied without the prior permission of the copyright owner. OS Licence no 100041182.</small>		



The boundaries shown by dotted lines have been plotted from the deeds. Physical boundaries will be indicated after their delineation on the Ordnance Map.

SEE SUPPLEMENTARY PLAN(S)

EMARKIE ROAD  
Ness Lodge  
FS Pavilion  
Area  
ing George's Fields  
WATERFURROWS  
E1 Sub Sta  
Stone  
24.1m  
Stone

ROSS CRESCENT  
SEAFORTH DRIVE  
ROSS CRESCENT  
NESS ROAD  
CHANONRY GATE  
Taransay  
Cultra  
Kyrenia  
Aspen  
Roseag  
Ardnish  
E1 Sub Sta  
Path (un)

### Inset Plan





LAND REGISTER  
OF SCOTLAND

Officer's ID / Date

4609  
1/4/2014

TITLE NUMBER

**ROS15623**



ORDNANCE SURVEY  
NATIONAL GRID REFERENCE

70m

NH7256 NH7356

Survey Scale



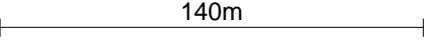
1/2500

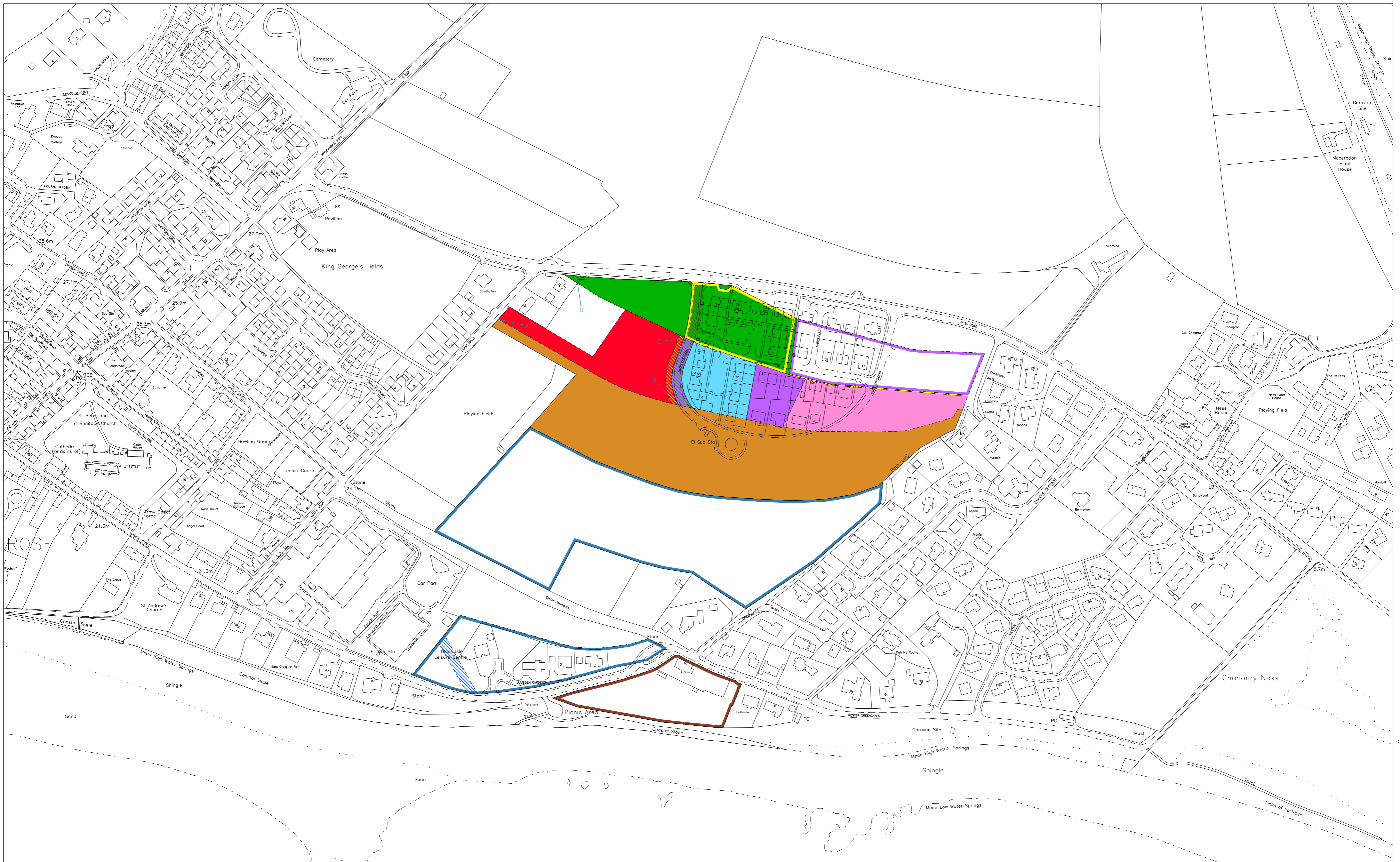
CROWN COPYRIGHT © - This copy has been produced from the ROS Digital Mapping System on 27/05/2014 with the authority of Ordnance Survey under Section 47 of the Copyright, Designs and Patents Act 1988. Unless there is a relevant exception to copyright, the copy must not be copied without the prior permission of the copyright owner. OS Licence no 100041182.

The boundaries shown by dotted lines have been plotted from the deeds. Physical boundaries will be indicated after their delineation on the Ordnance Map.

SEE SUPPLEMENTARY PLAN(S)



 <b>LAND REGISTER OF SCOTLAND</b>	Officer's ID / Date	Supplementary Plan to Title
	2911 21/3/2014	<b>ROS15623-1</b>
	<b>ORDNANCE SURVEY NATIONAL GRID REFERENCE</b>	
<b>NH7256 NH7356 NH7257 NH7357</b>		<b>Survey Scale</b> 1/2500
<small>CROWN COPYRIGHT © - This copy has been produced from the ROS Digital Mapping System on 27/05/2014 with the authority of Ordnance Survey under Section 47 of the Copyright, Designs and Patents Act 1988. Unless there is a relevant exception to copyright, the copy must not be copied without the prior permission of the copyright owner. OS Licence no 100041182.</small>		







LAND REGISTER  
OF SCOTLAND

Officer's ID / Date

2911  
21/3/2014

Supplementary Plan to Title

**ROS15623-1**



ORDNANCE SURVEY  
NATIONAL GRID REFERENCE

140m

NH7256 NH7356

Survey Scale

1/2500

CROWN COPYRIGHT © – This copy has been produced from the ROS Digital Mapping System on 27/05/2014 with the authority of Ordnance Survey under Section 47 of the Copyright, Designs and Patents Act 1988. Unless there is a relevant exception to copyright, the copy must not be copied without the prior permission of the copyright owner. OS Licence no 100041182.

