

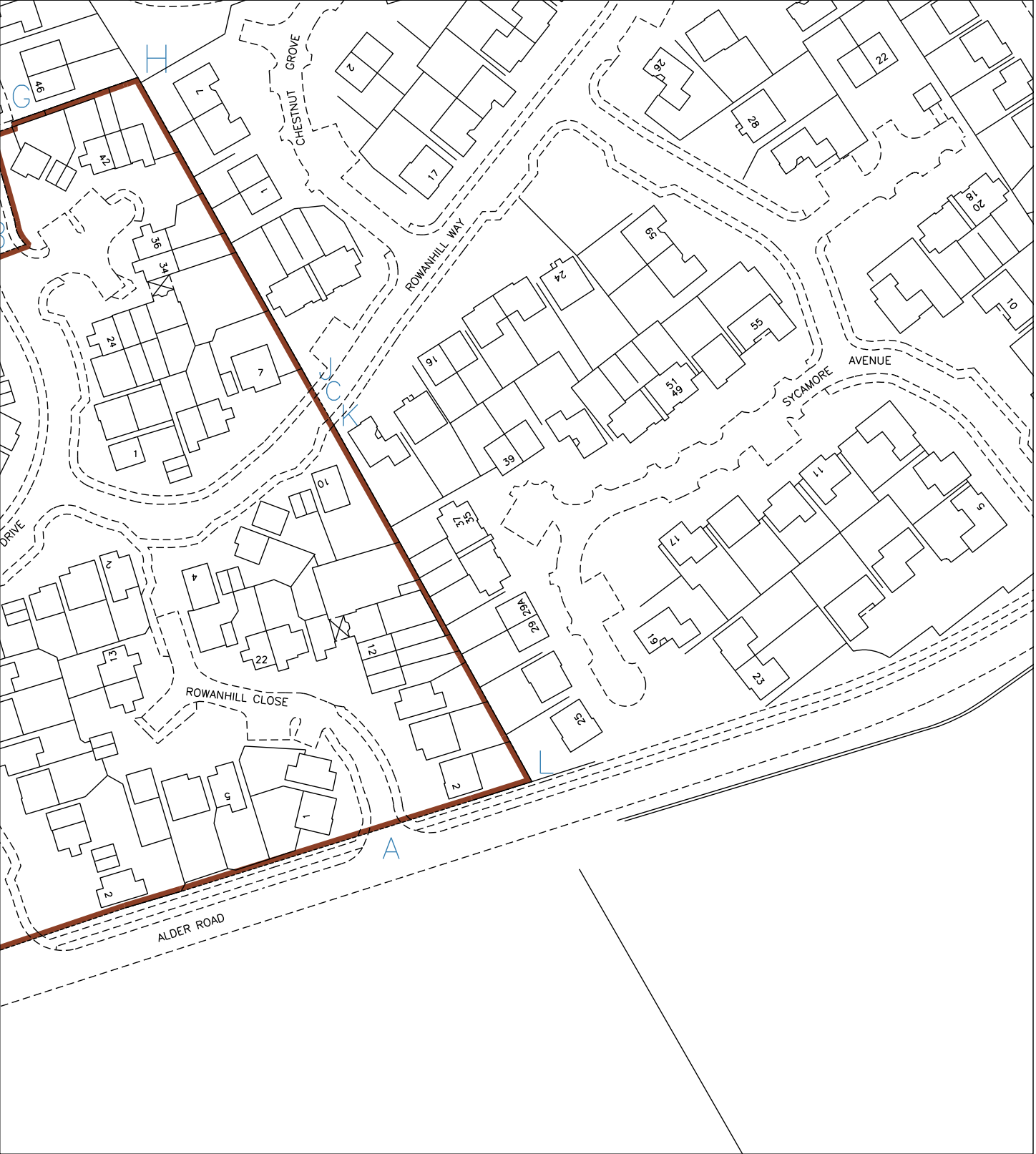




<div></div> <div>LAND REGISTER OF SCOTLAND</div>		Officer's ID / Date	TITLE NUMBER
		3305 18/2/2004	ELN7795
<div></div>	ORDNANCE SURVEY NATIONAL GRID REFERENCE		<div><div></div>70m<div></div></div>
NT4075SW NT4075SE			Survey Scale
			1/1250

CROWN COPYRIGHT © – This copy has been produced from the ROS Digital Mapping System on 09/01/2008 and was made with the authority of Ordnance Survey pursuant to Section 47 of the Copyright, Designs and Patents Act 1988. Unless that act provides a relevant exception to copyright, the copy must not be copied without the prior permission of the copyright owner.



 LAND REGISTER OF SCOTLAND		Officer's ID / Date	TITLE NUMBER
		3305 18/2/2004	ELN7795
	ORDNANCE SURVEY NATIONAL GRID REFERENCE		<div><div></div>70m<div></div></div>
NT4075SW NT4075SE NT4075NW NT4075NE		Survey Scale	
		1/1250	
CROWN COPYRIGHT © – This copy has been produced from the RGS Digital Mapping System on 09/01/2008 and was made with the authority of Ordnance Survey pursuant to Section 47 of the Copyright, Designs and Patents Act 1988. Unless that act provides a relevant exception to copyright, the copy must not be copied without the prior permission of the copyright owner.			

