



LAND REGISTER  
OF SCOTLAND

Officer's ID / Date

2475  
30/5/2003

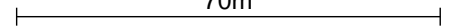
TITLE NUMBER

**WLN26284**



ORDNANCE SURVEY  
NATIONAL GRID REFERENCE

70m

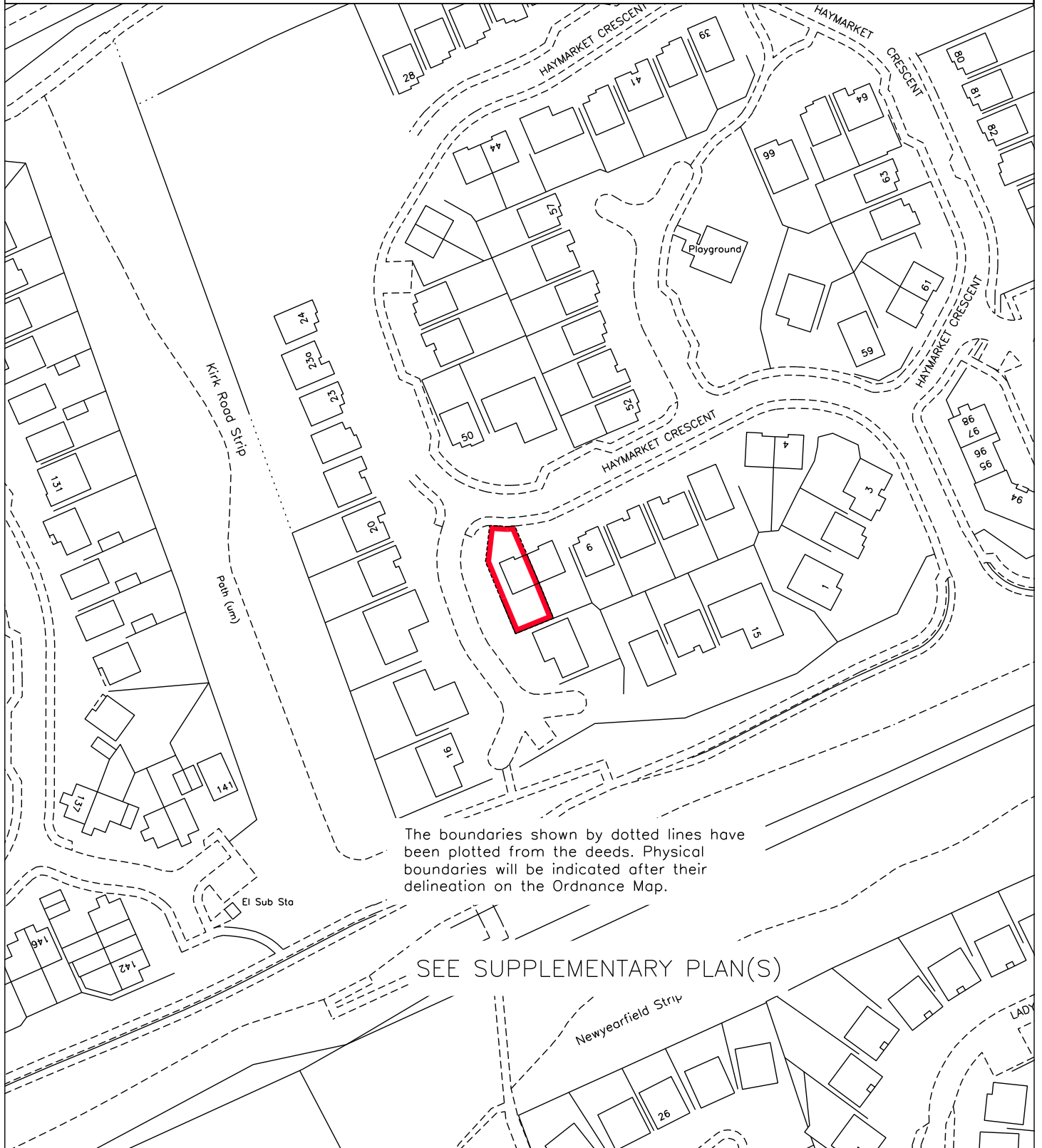


NT0368SW NT0368SE NT0368NW NT0368NE

Survey Scale

1/1250


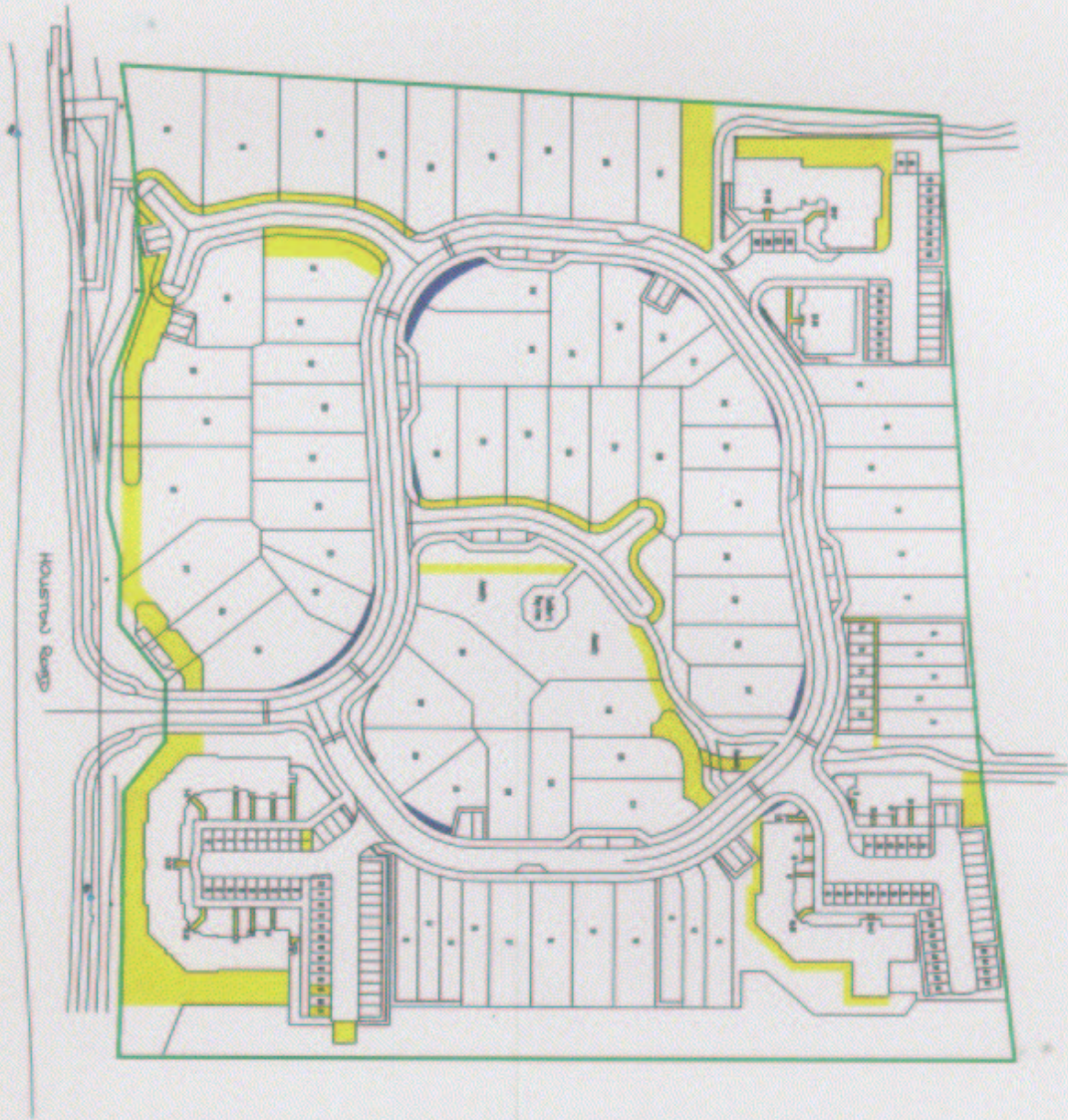
CROWN COPYRIGHT © - This copy has been produced from the ROS Digital Mapping System on 07/04/2021 with the authority of Ordnance Survey under Section 47 of the Copyright, Designs and Patents Act 1988. Unless there is a relevant exception to copyright, the copy must not be copied without the prior permission of the copyright owner. OS Licence no 100041182.



LAND REGISTER OF SCOTLAND	Officer's ID/Date	Title Number
	2475 30/5/2003	WLN26284

SUPPLEMENTARY PLAN  
TO THE TITLE PLAN

NOTE: This copy is a reduction  
of the original plan.



This is the plan referred to:  
in the foregoing <sup>part of</sup> conditions by  
Tuller's House limited relative to the  
Development at Woodlands Golf Livingston

*Chas ...*