

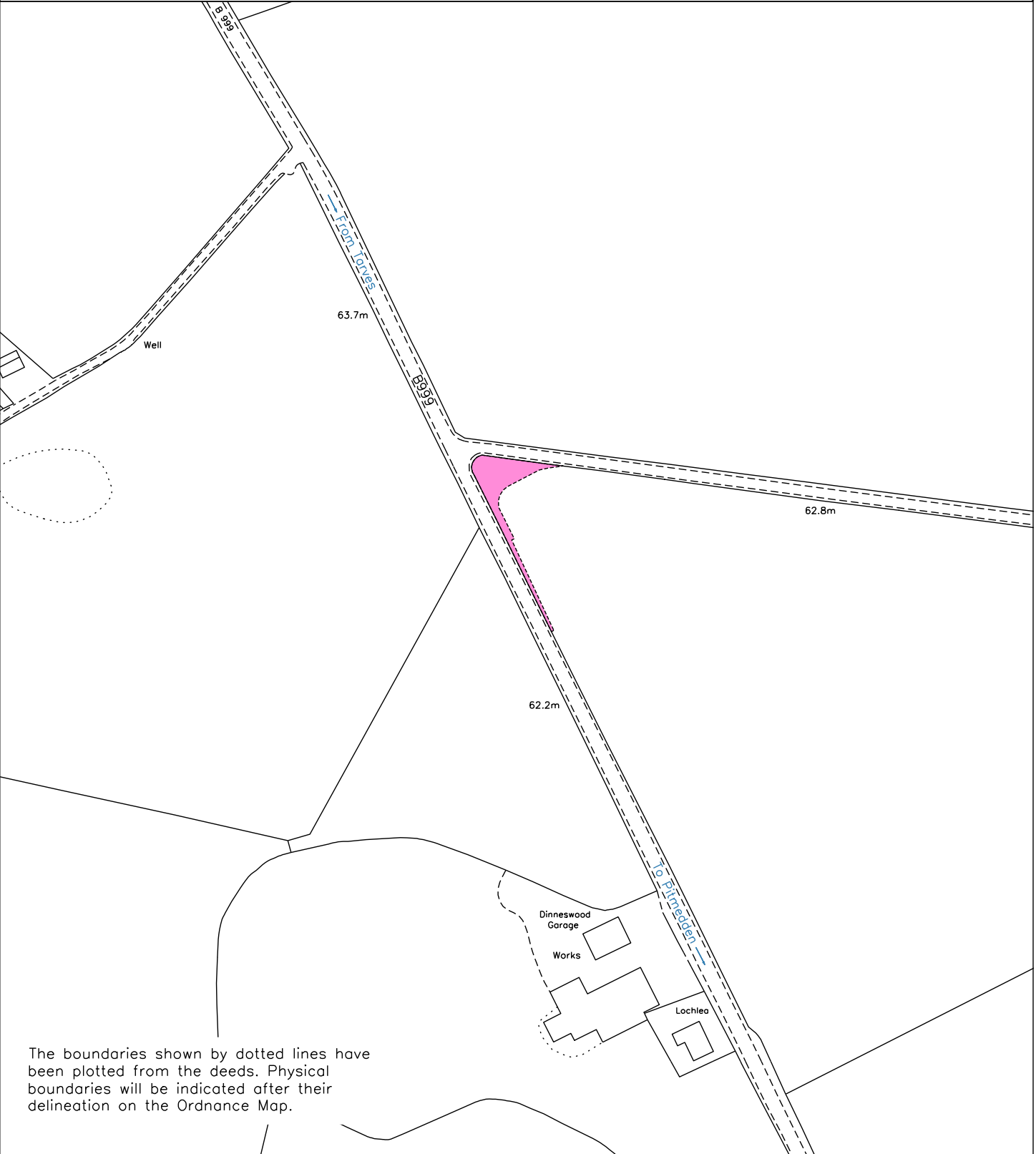


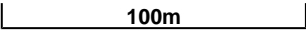


| | | |
|---|--|-----------------|
|  LAND REGISTER OF SCOTLAND | Officer's ID / Date | TITLE NUMBER |
| | 9995 15/6/2010 | ABN97547 |
|  | ORDNANCE SURVEY NATIONAL GRID REFERENCE | 140m |
| NJ8730 NJ8731 | | Survey Scale |
| | | 1/2500 |

CROWN COPYRIGHT © – This copy has been produced from the ROS Digital Mapping System on 17/06/2010 and was made with the authority of Ordnance Survey pursuant to Section 47 of the Copyright, Designs and Patents Act 1988. Unless that act provides a relevant exception to copyright, the copy must not be copied without the prior permission of the copyright owner.



| | | | |
|--|---|---|-------------|
|  | Version date | TITLE NUMBER | |
| | 28/03/2023 | ABN83055 | |
|  | BRITISH NATIONAL GRID EASTING/NORTHING |  | |
| 388649, 830855 | | Survey Scale | Print Scale |
| | | 1:2500 | 1:2500 @ A4 |
| CROWN COPYRIGHT © This copy has been produced on 19/02/2024 with the authority of Ordnance Survey under Section 47 of the Copyright and Patents Act 1988. Unless there is a relevant exception to copyright, the copy must not be copied without prior permission of the copyright owner. OS Licence no AC0000820447. This extract may contain Ordnance Survey features captured at other scales. | | | |

