

Luiresk

3100

Sinks

93.7m

Issues

BM 90.39m

Well

The Bungalow

101.7m

Grangefield

Denhead

107.5m



LAND REGISTER
OF SCOTLAND

Officer's ID / Date

9995
14/6/2010

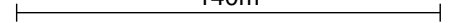
TITLE NUMBER

ABN38690



ORDNANCE SURVEY
NATIONAL GRID REFERENCE

140m

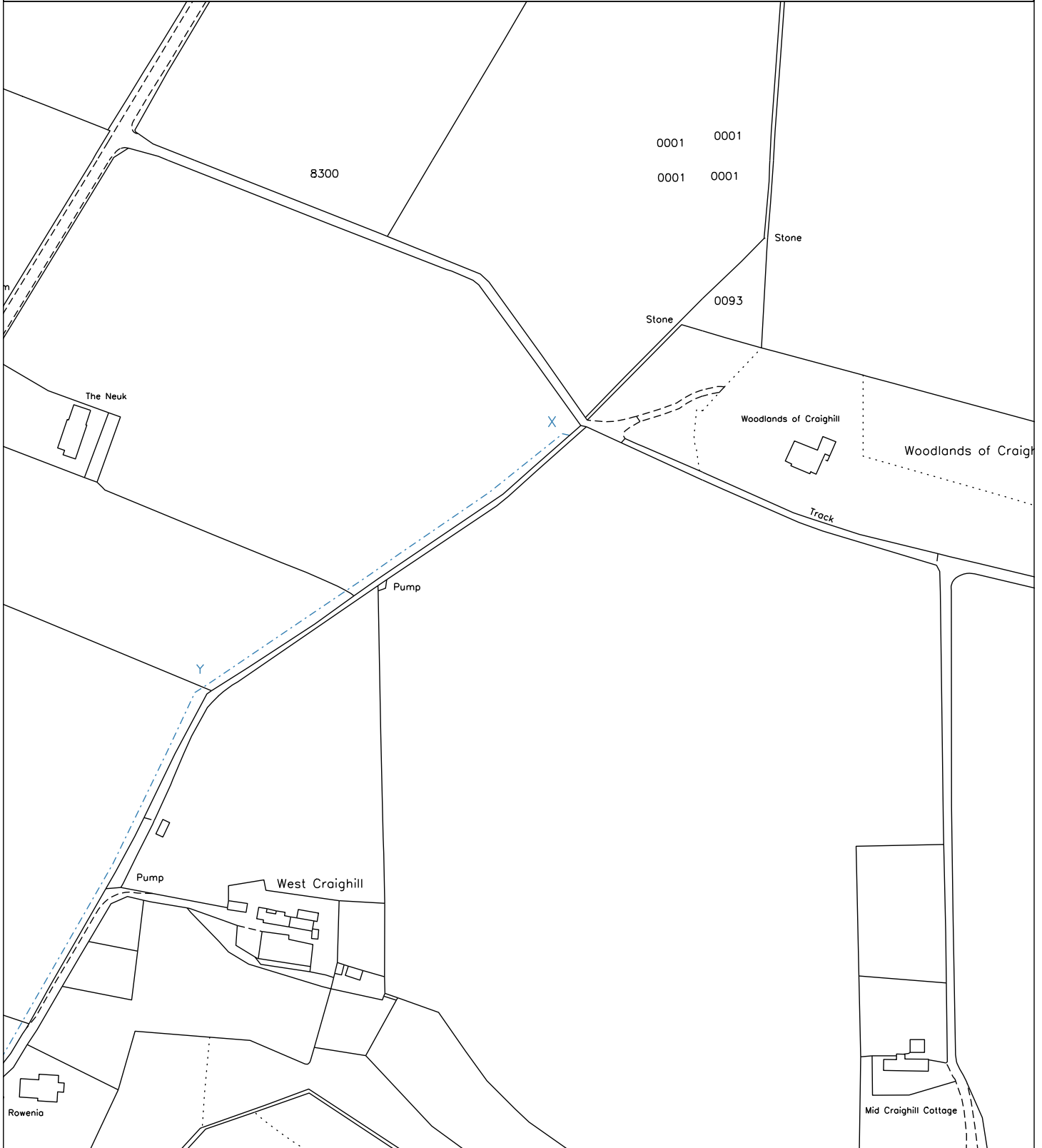


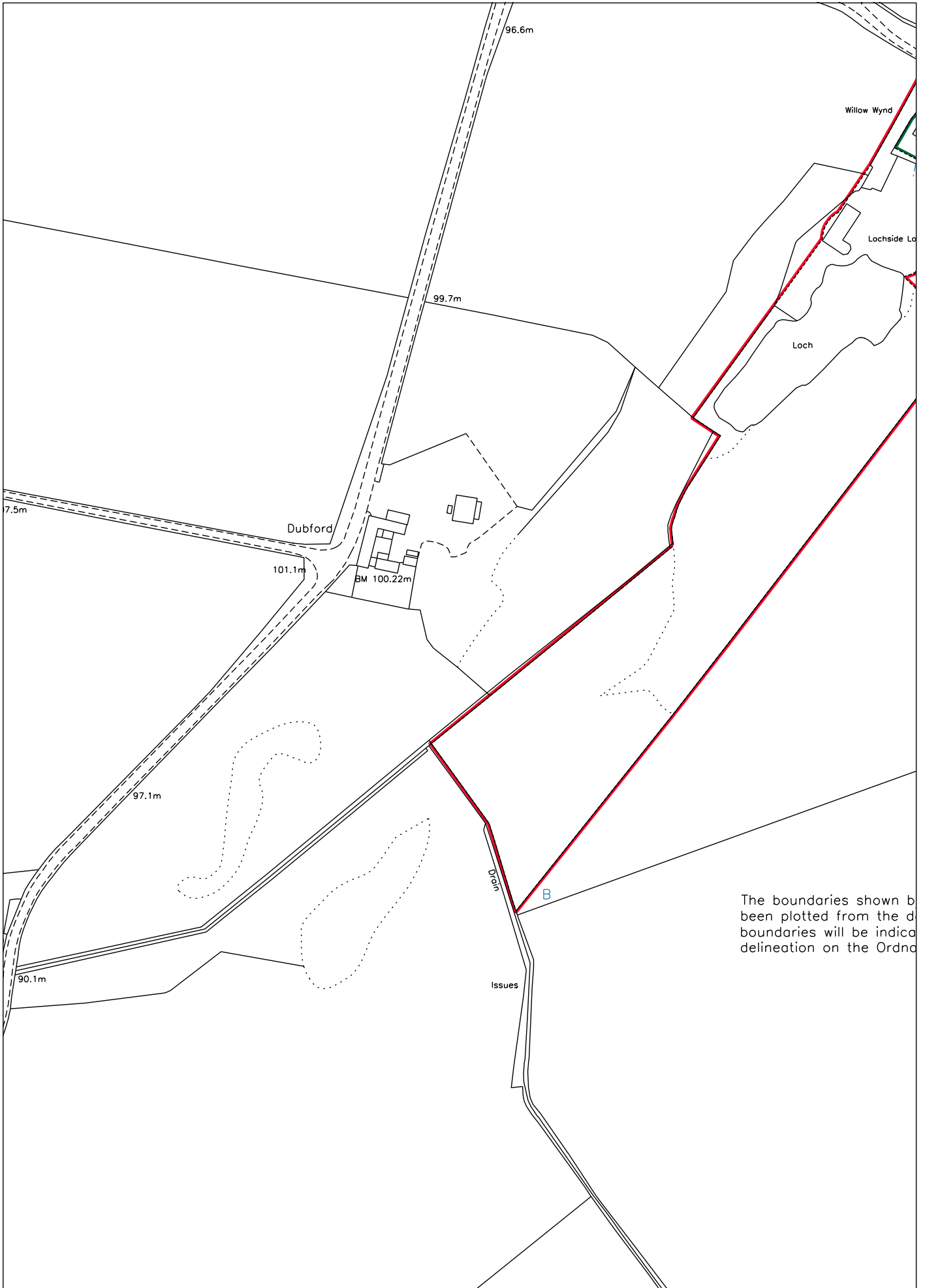
NJ7146 NJ7246 NJ7147 NJ7247

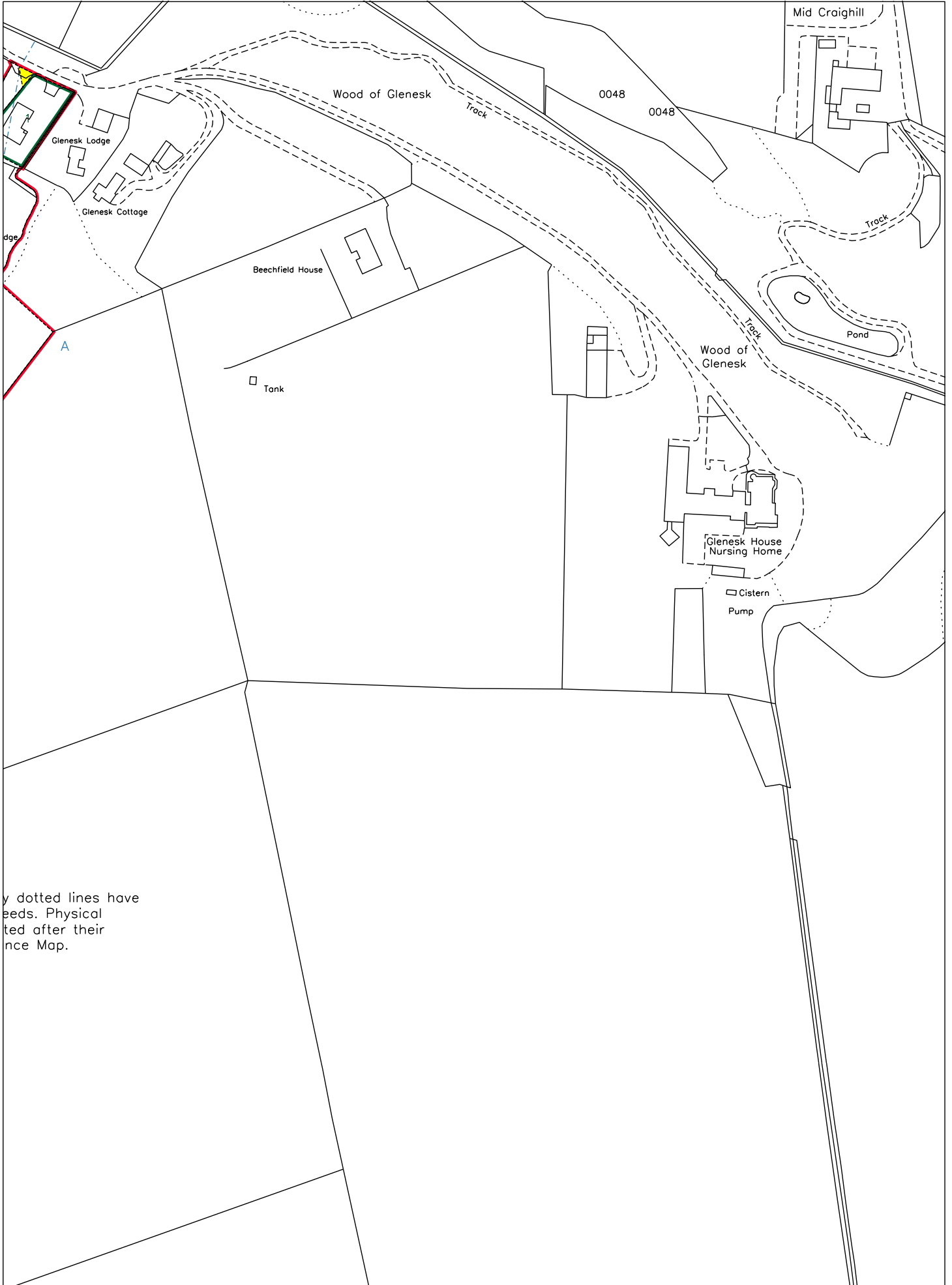
Survey Scale

1/2500

CROWN COPYRIGHT © - This copy has been produced from the ROS Digital Mapping System on 09/07/2021 with the authority of Ordnance Survey under Section 47 of the Copyright, Designs and Patents Act 1988. Unless there is a relevant exception to copyright, the copy must not be copied without the prior permission of the copyright owner. OS Licence no 100041182.







by dotted lines have
 been added. Physical
 boundaries are shown
 after their
 original Map.