
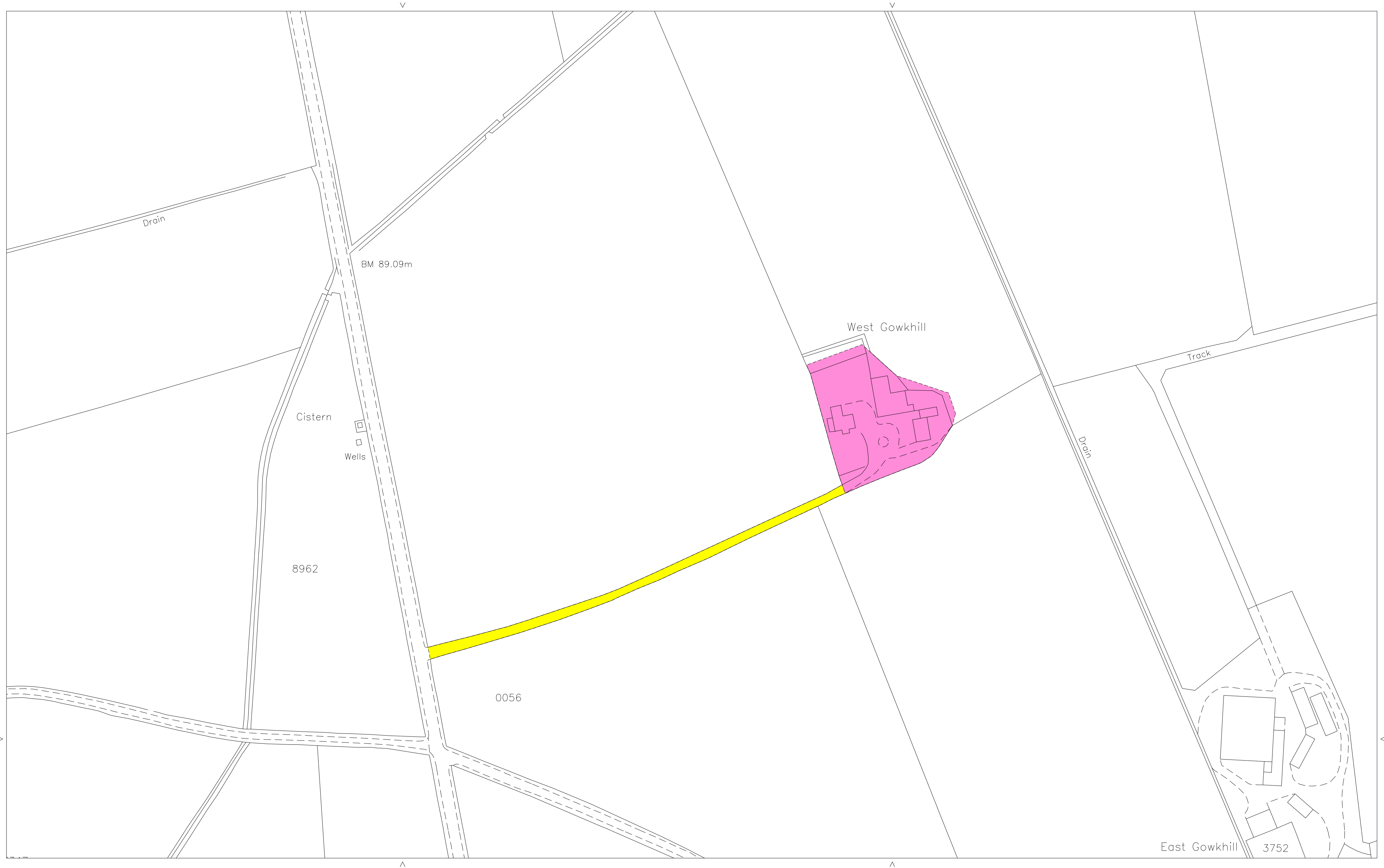
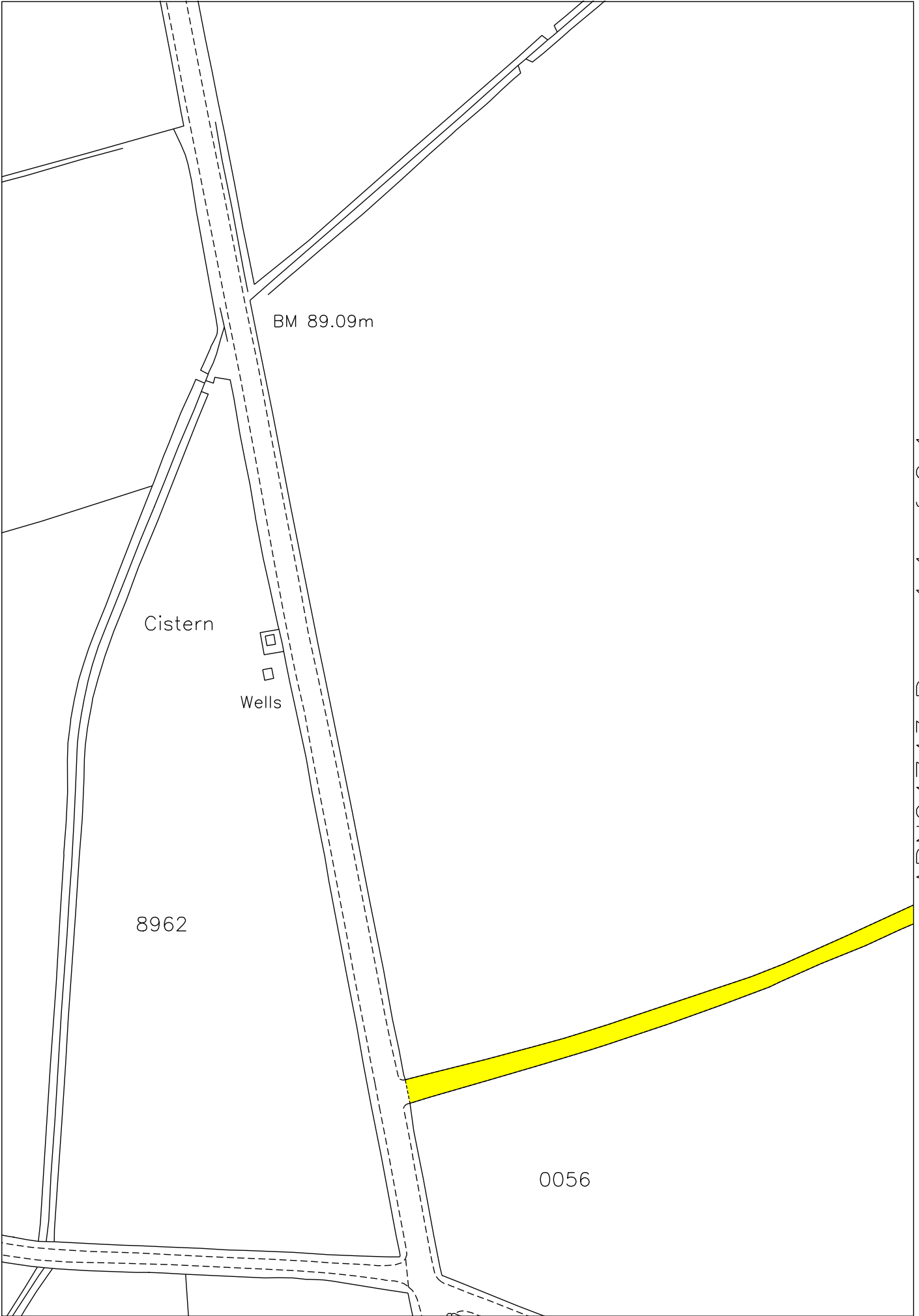


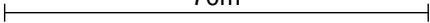
 LAND REGISTER OF SCOTLAND	Officer's ID / Date	TITLE NUMBER
	9995 21/5/2010	ABN24743
	ORDNANCE SURVEY NATIONAL GRID REFERENCE	70m
NJ8946 NJ9046		Survey Scale
		1/2500
<small>CROWN COPYRIGHT © - This copy has been produced from the ROS Digital Mapping System on 29/05/2010 and was made with the authority of Ordnance Survey pursuant to Section 47 of the Copyright, Designs and Patents Act 1988. Unless that act provides a relevant exception to copyright, the copy must not be copied without the prior permission of the copyright owner.</small>		





 LAND REGISTER OF SCOTLAND	Officer's ID / Date	TITLE NUMBER
	9995 21/5/2010	ABN24743
	ORDNANCE SURVEY NATIONAL GRID REFERENCE	70m 
	NJ8946 NJ9046	Survey Scale 1/2500

CROWN COPYRIGHT © – This copy has been produced from the ROS Digital Mapping System on 29/05/2010 and was made with the authority of Ordnance Survey pursuant to Section 47 of the Copyright, Designs and Patents Act 1988. Unless that act provides a relevant exception to copyright, the copy must not be copied without the prior permission of the copyright owner.

