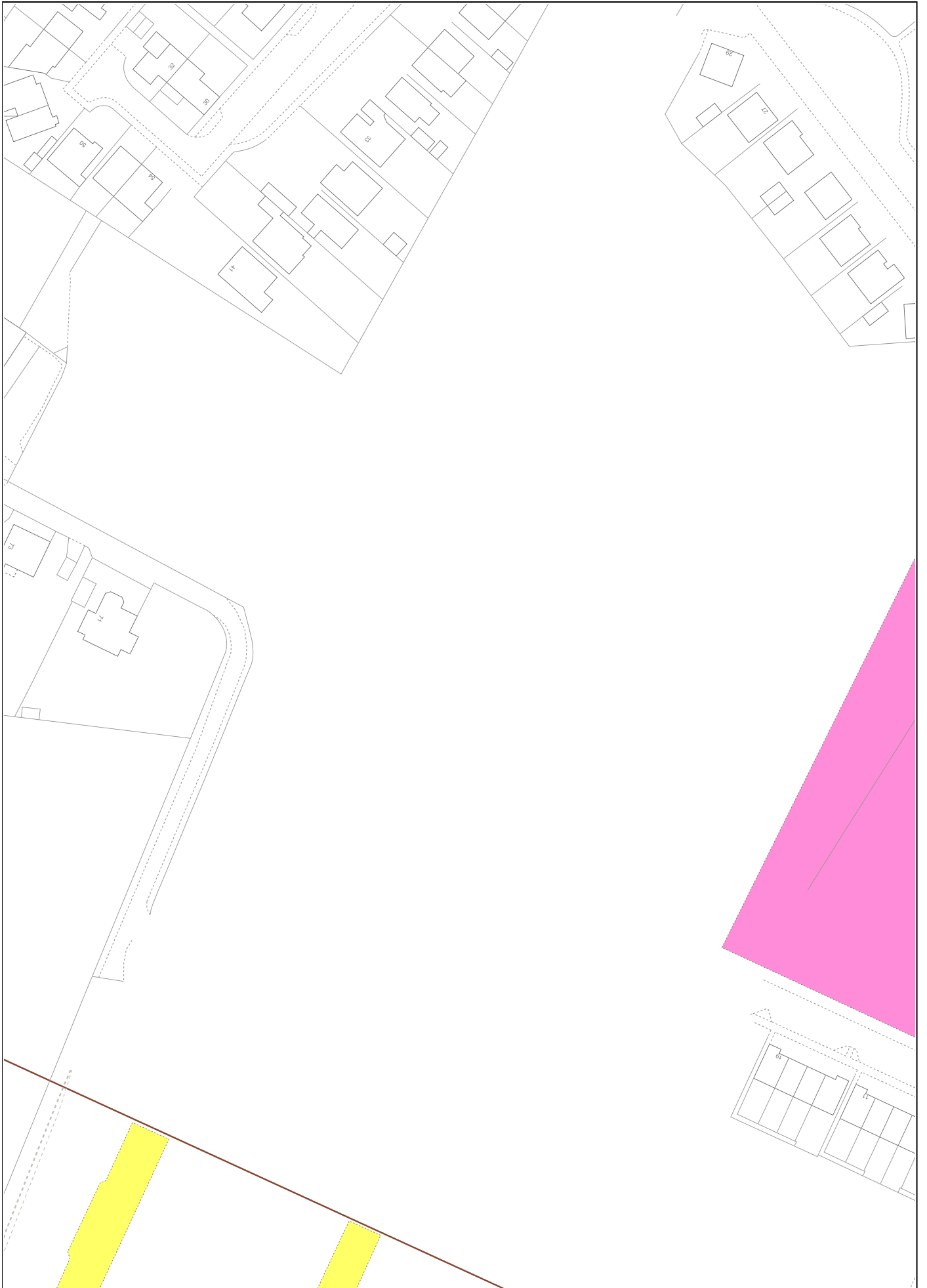
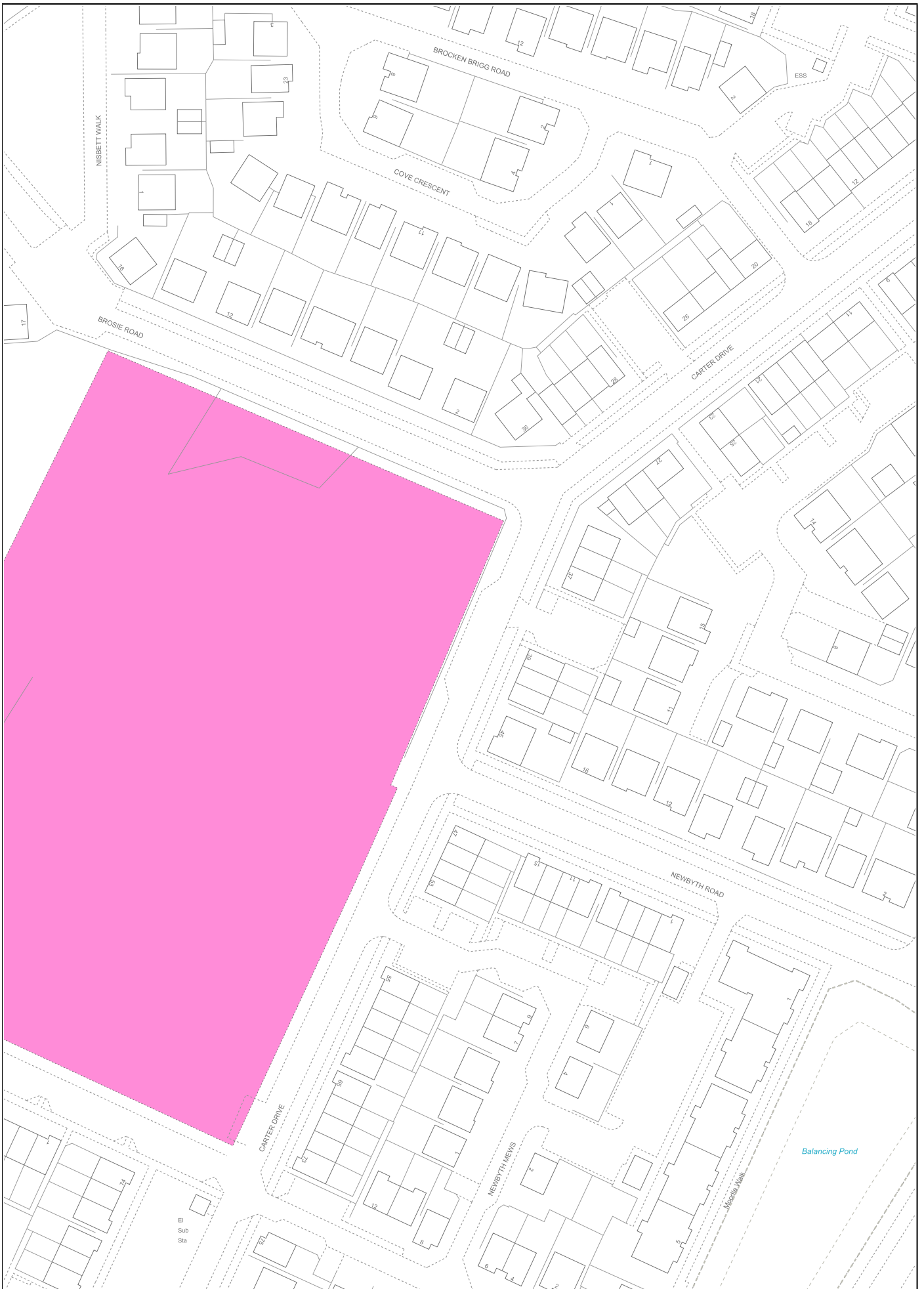
	Version date	TITLE NUMBER
	29/04/2024	<b>MID236247</b>

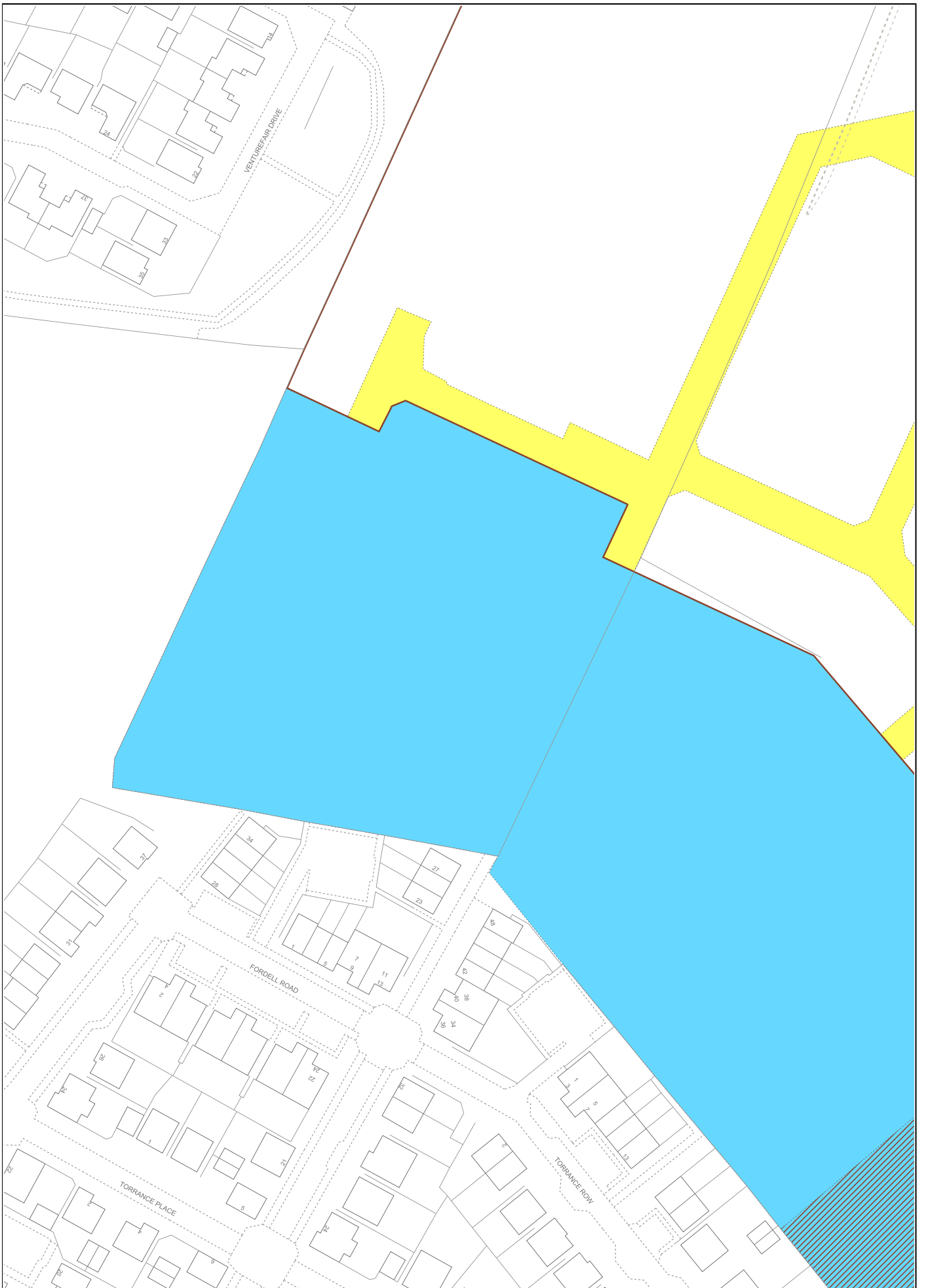
	BRITISH NATIONAL GRID EASTING/NORTHING				
	329428, 667994	<table border="1"> <tr> <td>Survey Scale</td> <td>Print Scale</td> </tr> <tr> <td>1:1250</td> <td>1:1250 @ A4</td> </tr> </table>	Survey Scale	Print Scale	1:1250
Survey Scale	Print Scale				
1:1250	1:1250 @ A4				

CROWN COPYRIGHT © This copy has been produced on 30/04/2024 with the authority of Ordnance Survey under Section 47 of the Copyright and Patents Act 1988. Unless there is a relevant exception to copyright, the copy must not be copied without prior permission of the copyright owner. OS Licence no AC0000820447.  
This extract may contain Ordnance Survey features captured at other scales.

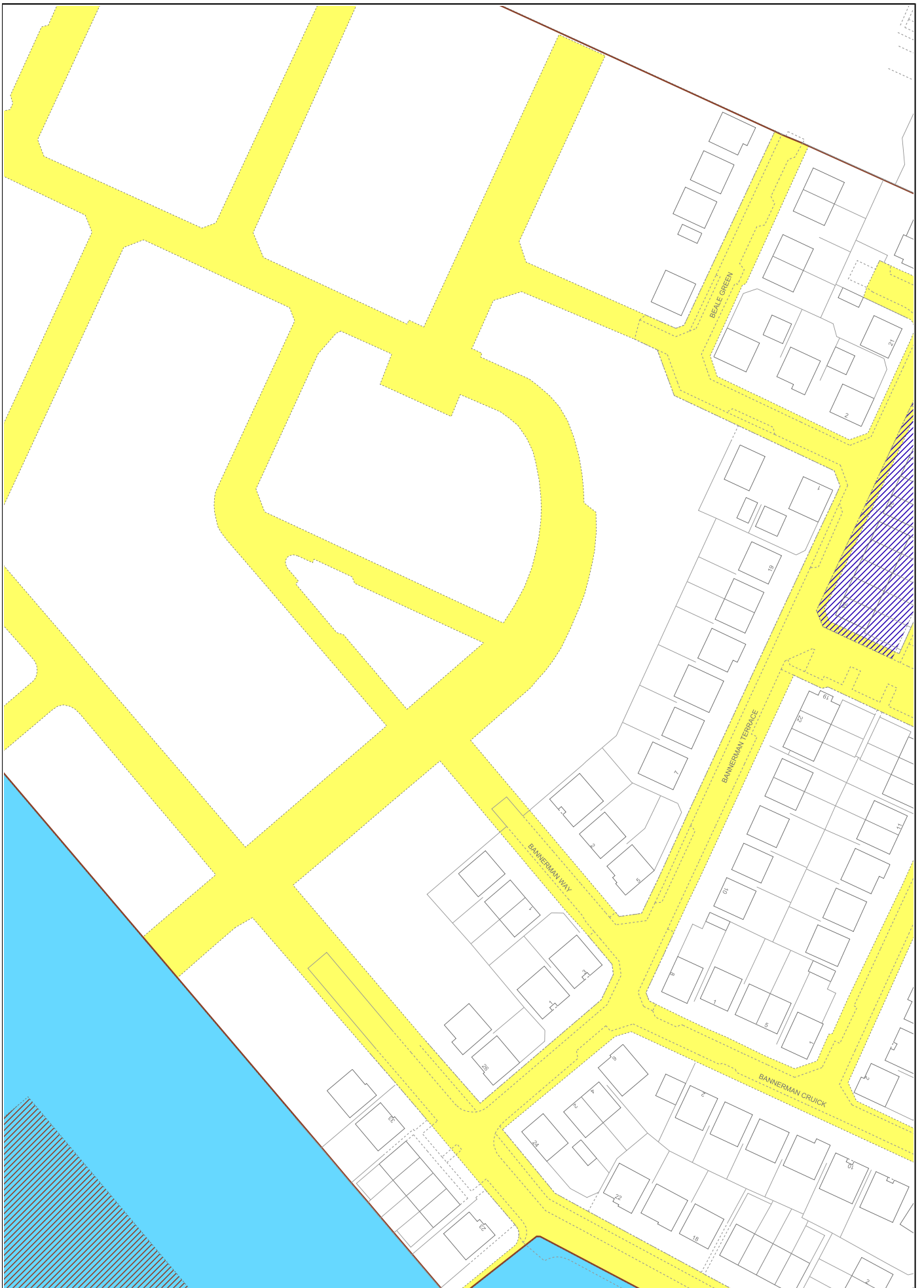














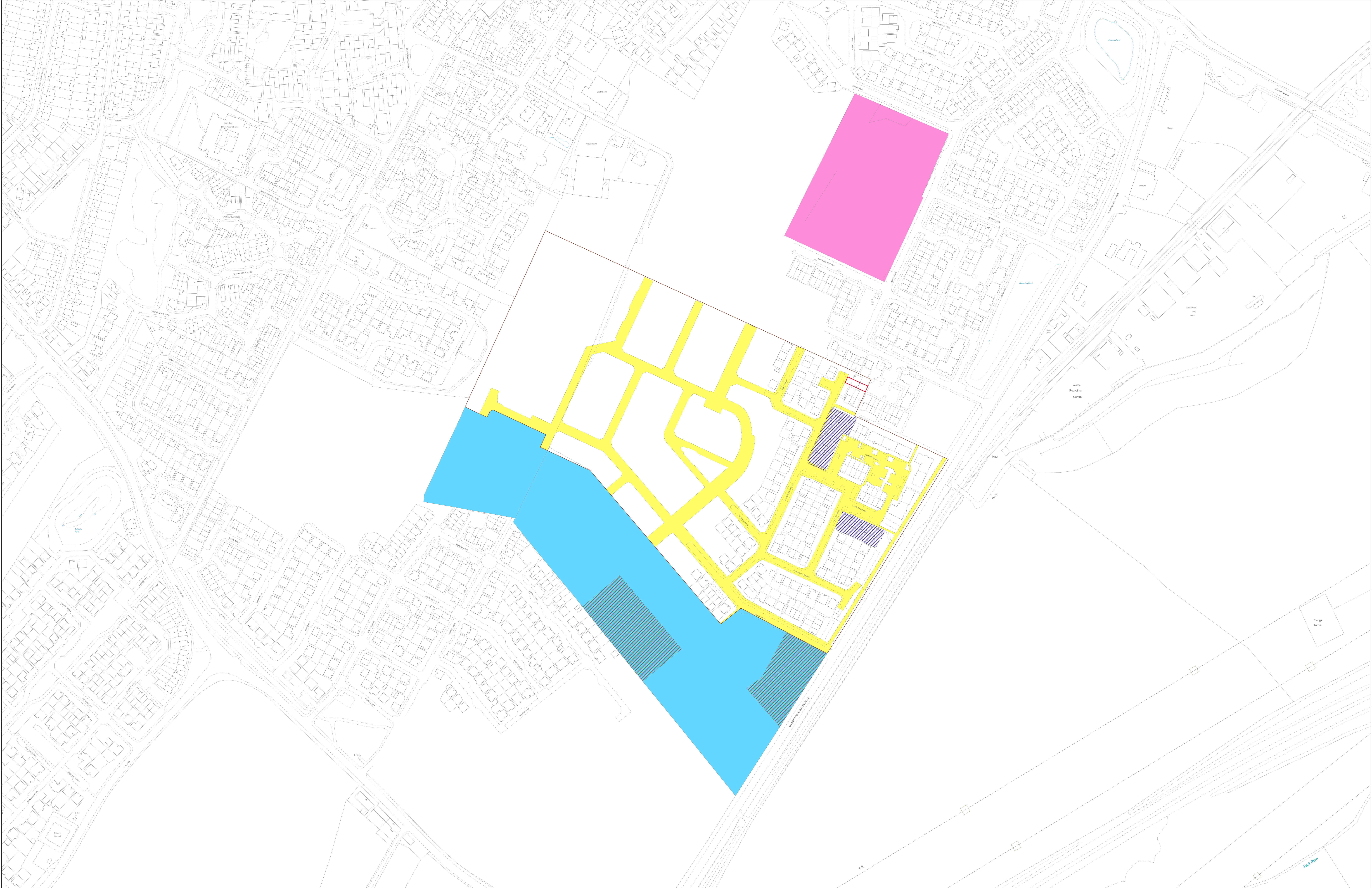
















Version date

29/04/2024

Additional Cadastral Map View/Supplementary Data

**MID236247-1**



BRITISH NATIONAL GRID  
EASTING/NORTHING

50m

329428, 667994

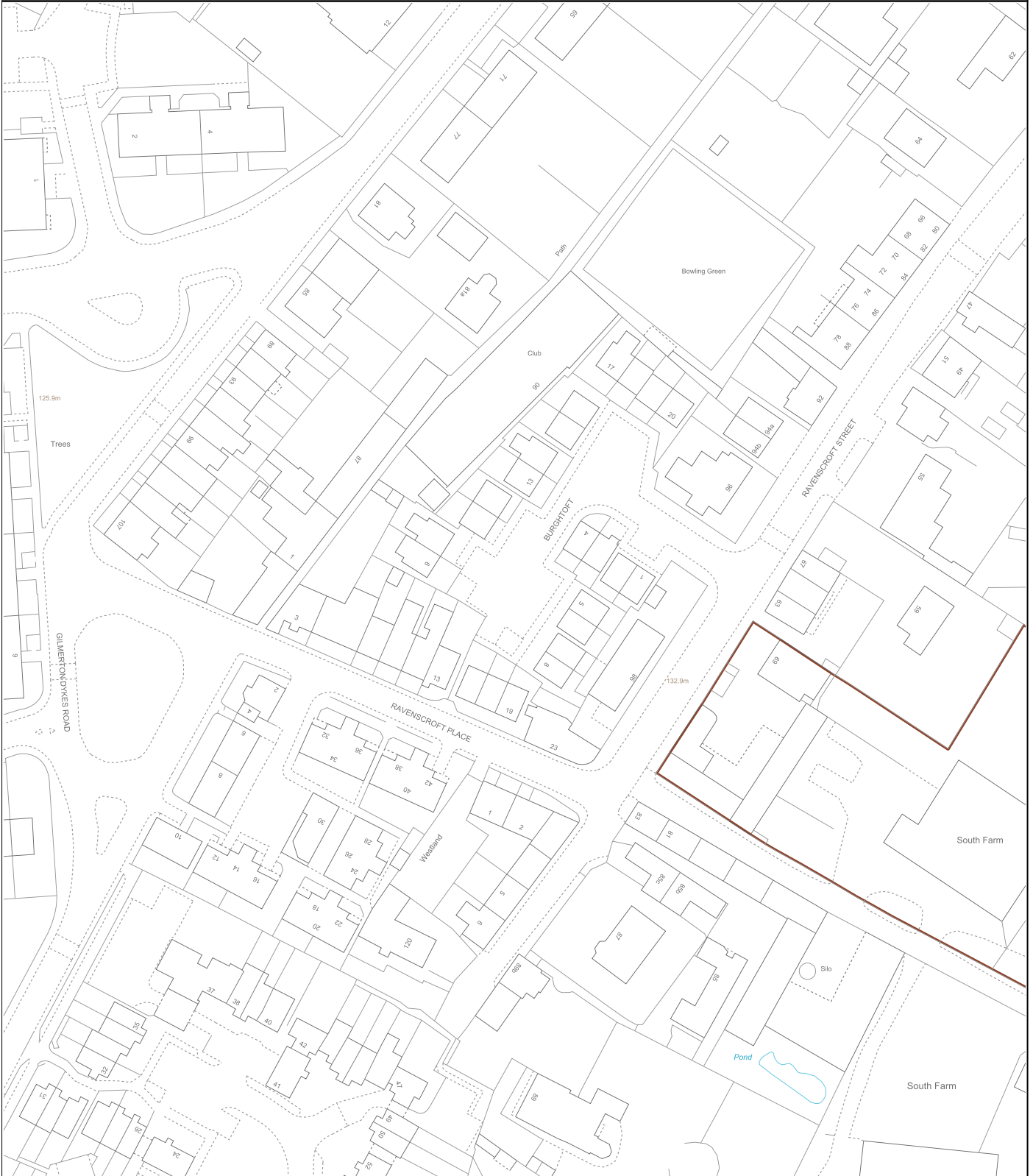
Survey Scale

1:1250

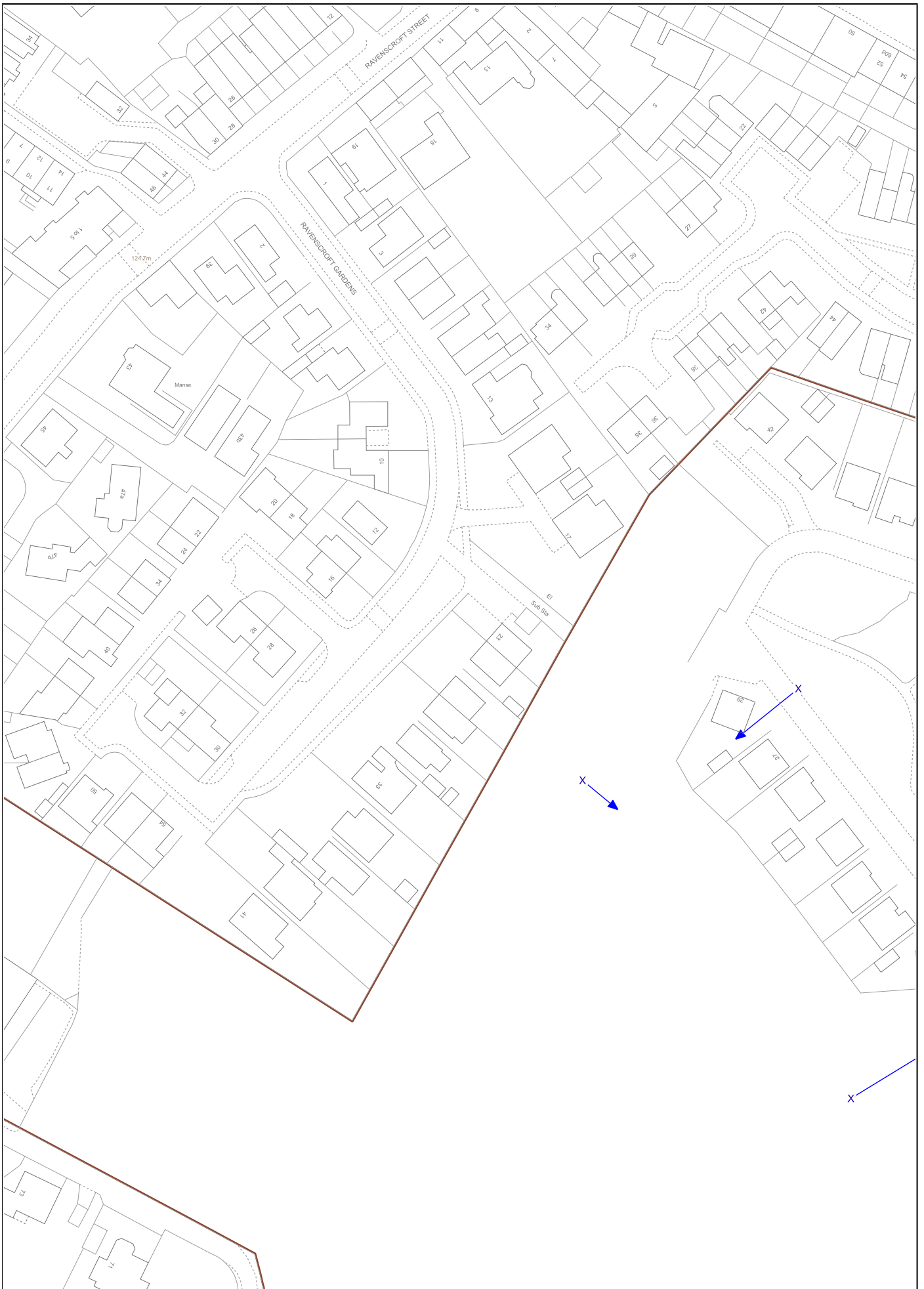
Print Scale

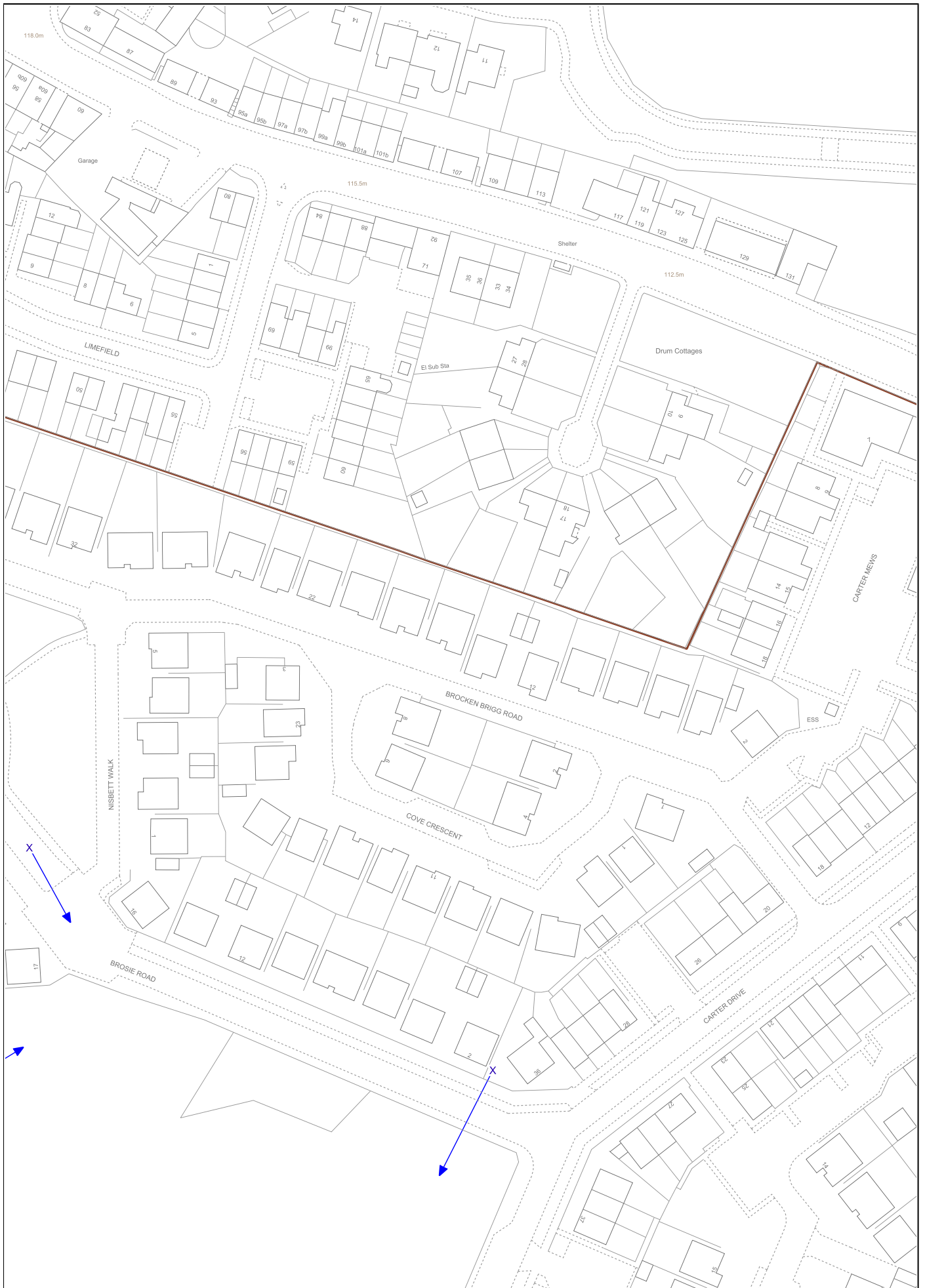
1:1250 @ A4

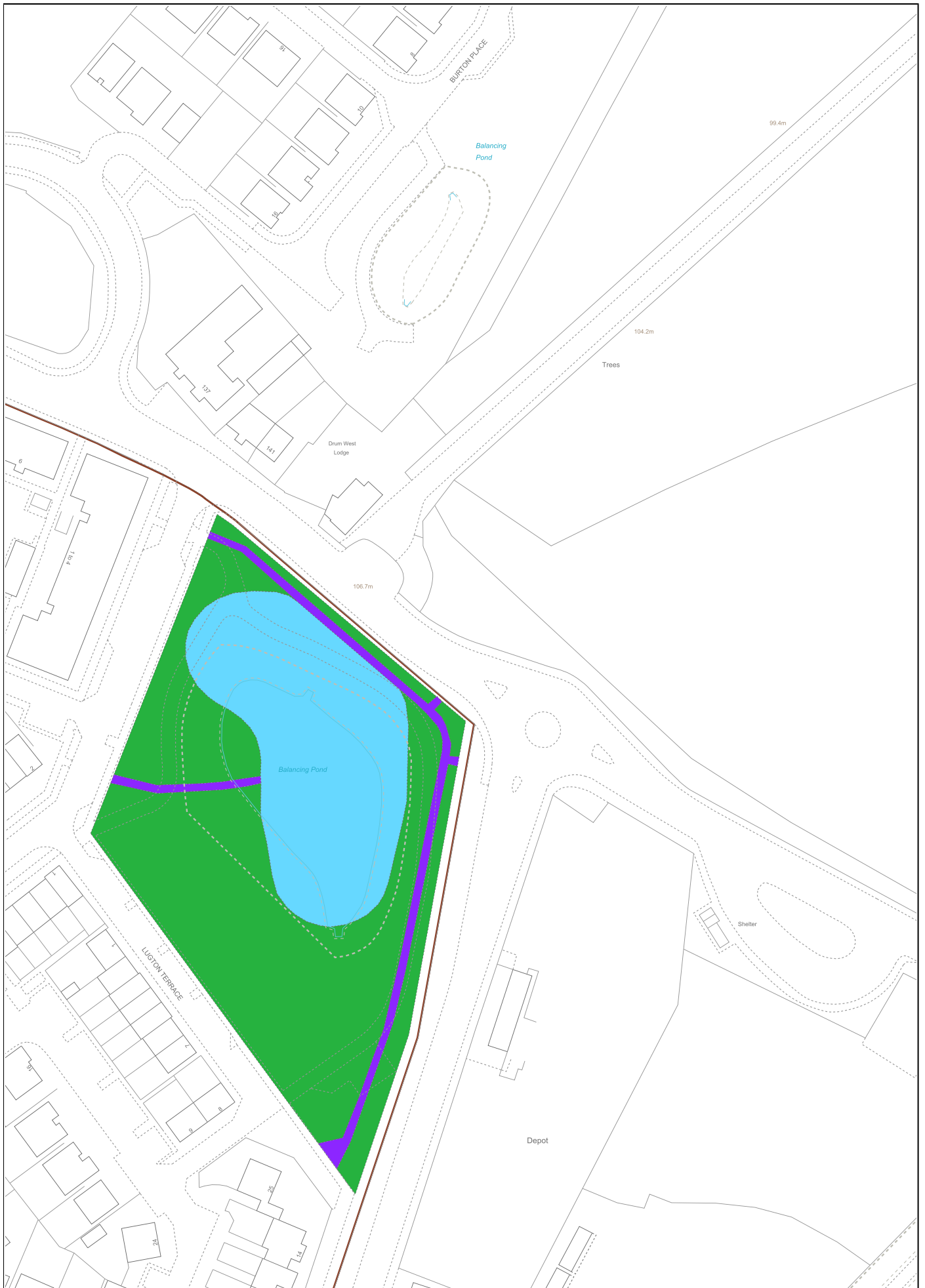
CROWN COPYRIGHT © This copy has been produced on 30/04/2024 with the authority of Ordnance Survey under Section 47 of the Copyright and Patents Act 1988. Unless there is a relevant exception to copyright, the copy must not be copied without prior permission of the copyright owner. OS Licence no AC0000820447. This extract may contain Ordnance Survey features captured at other scales.

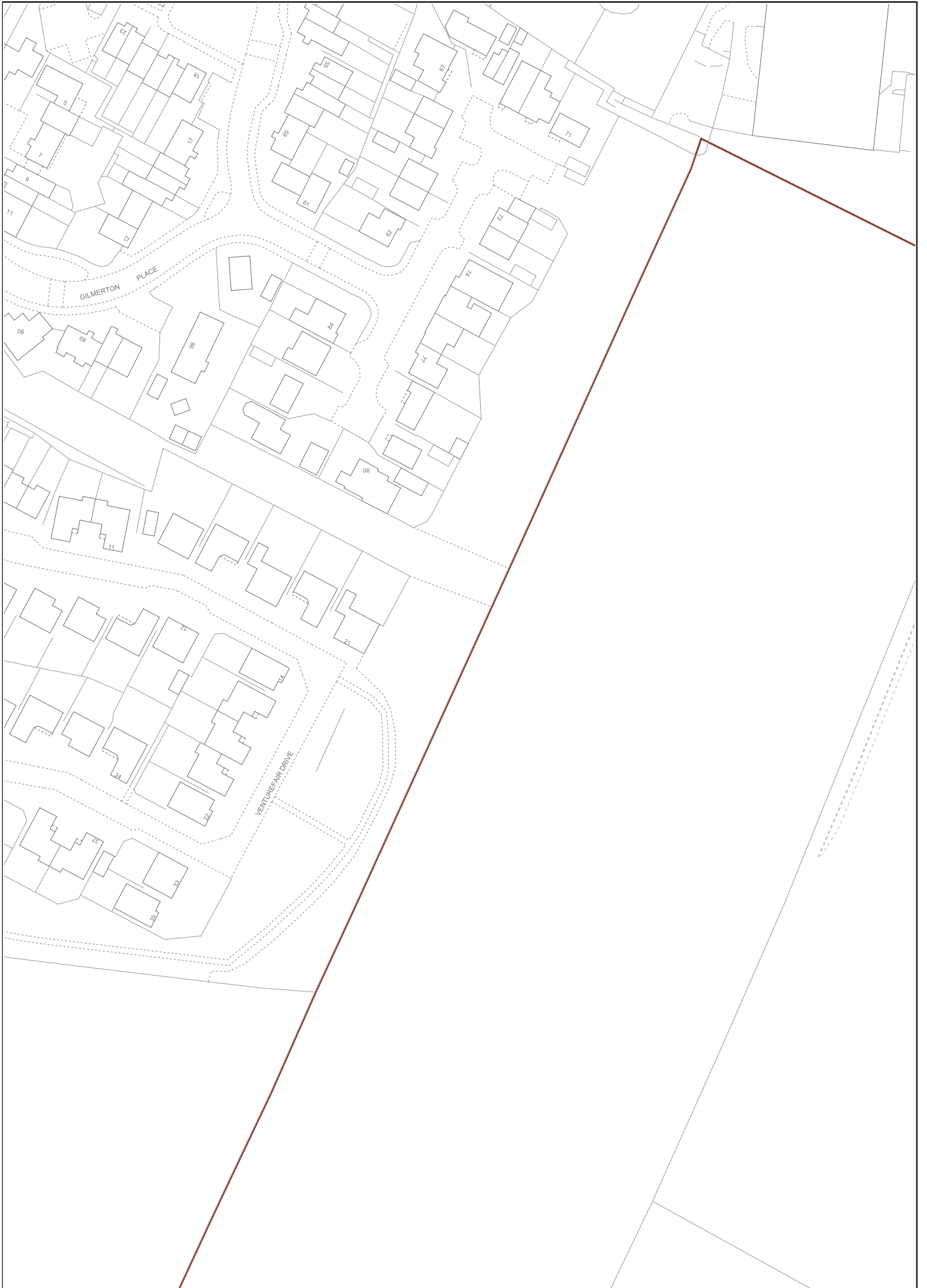





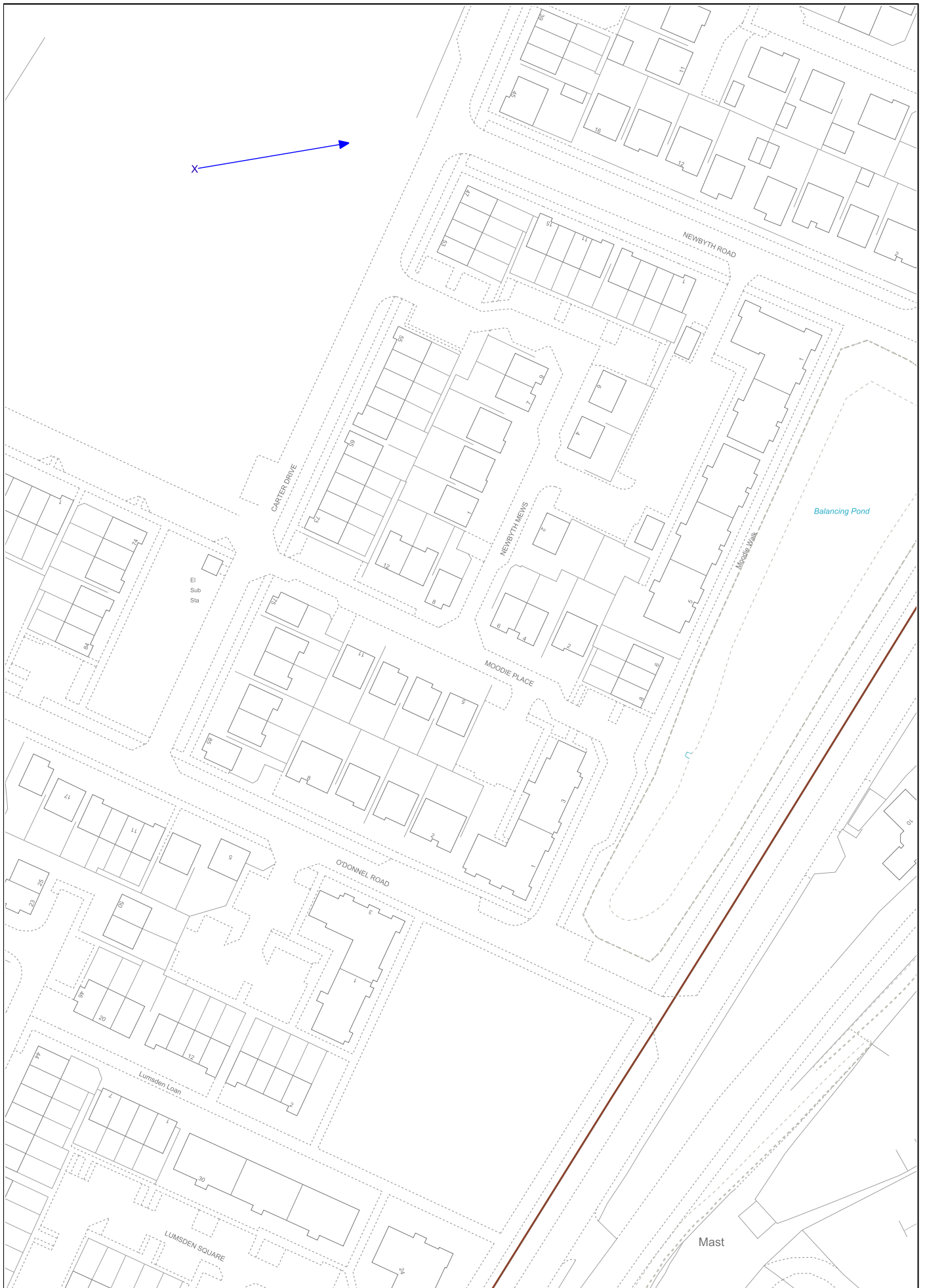




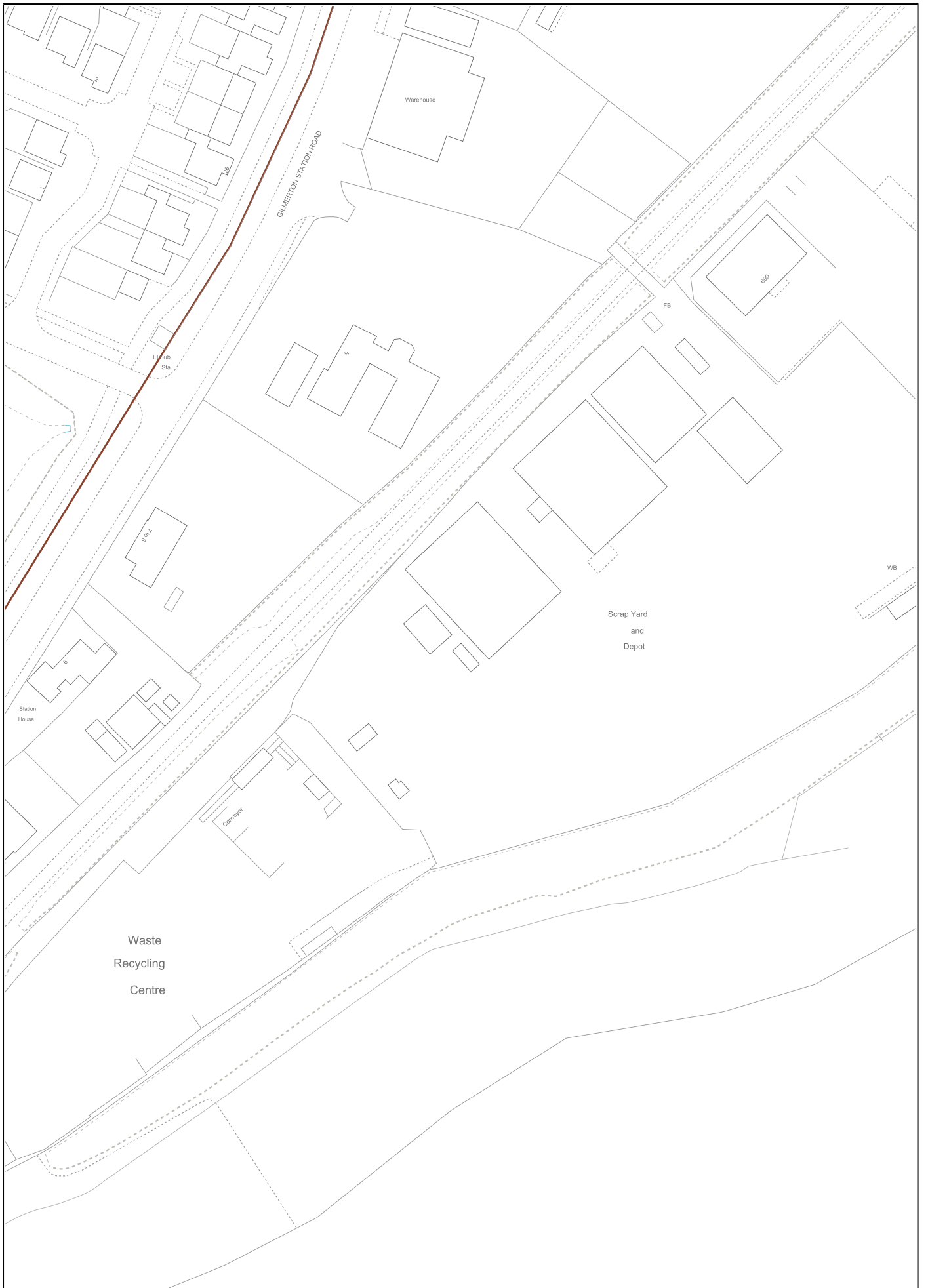




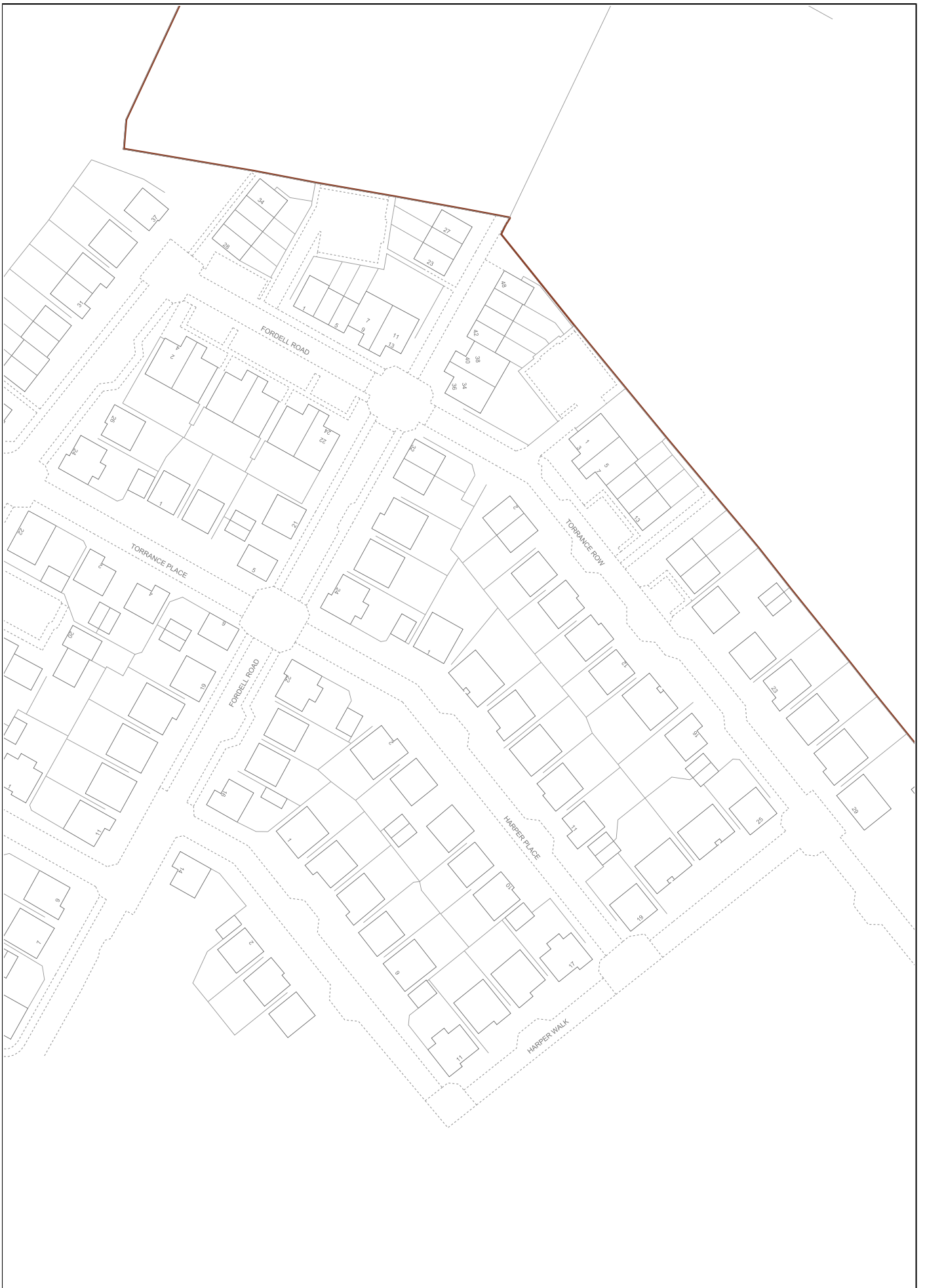




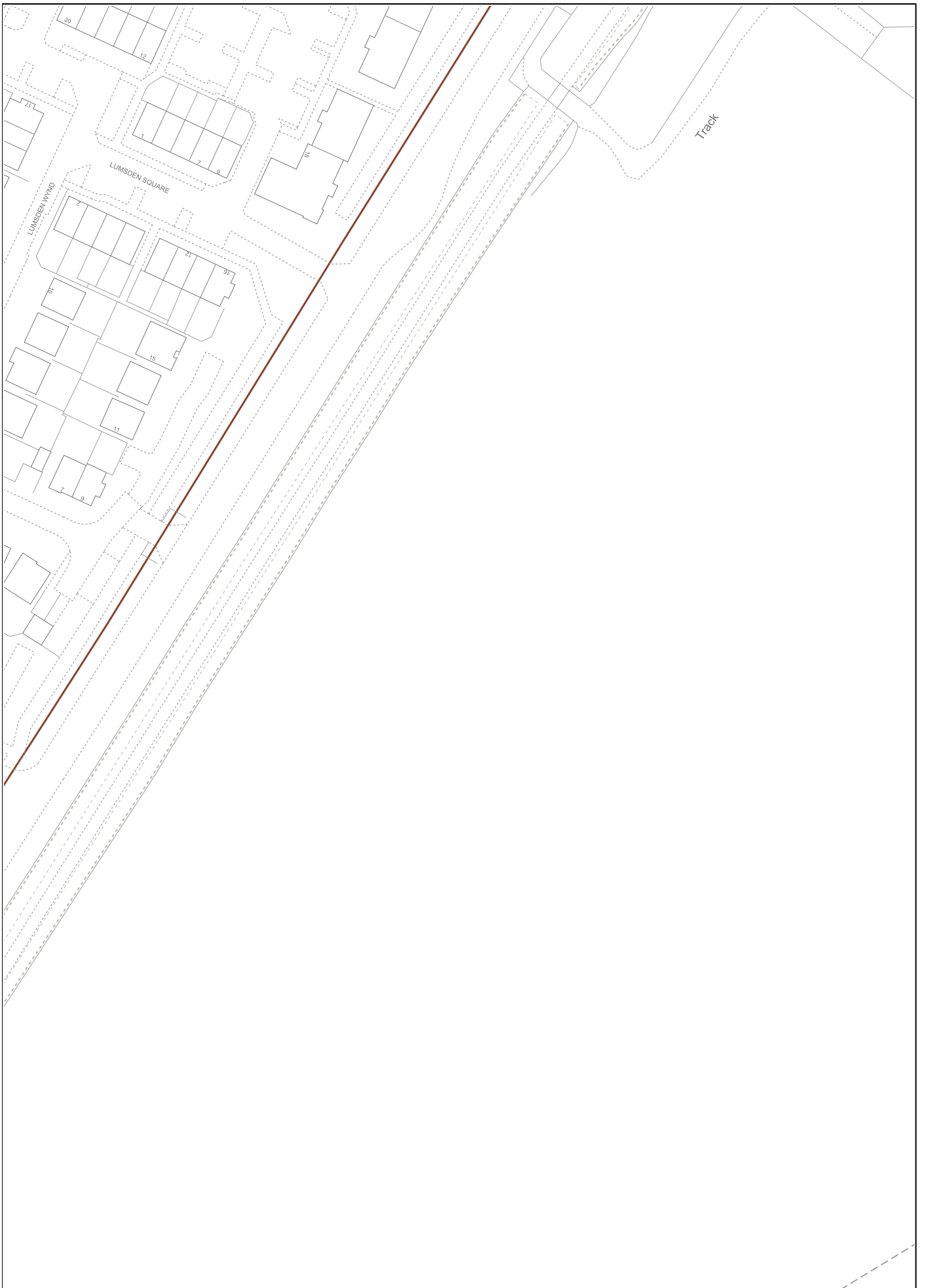





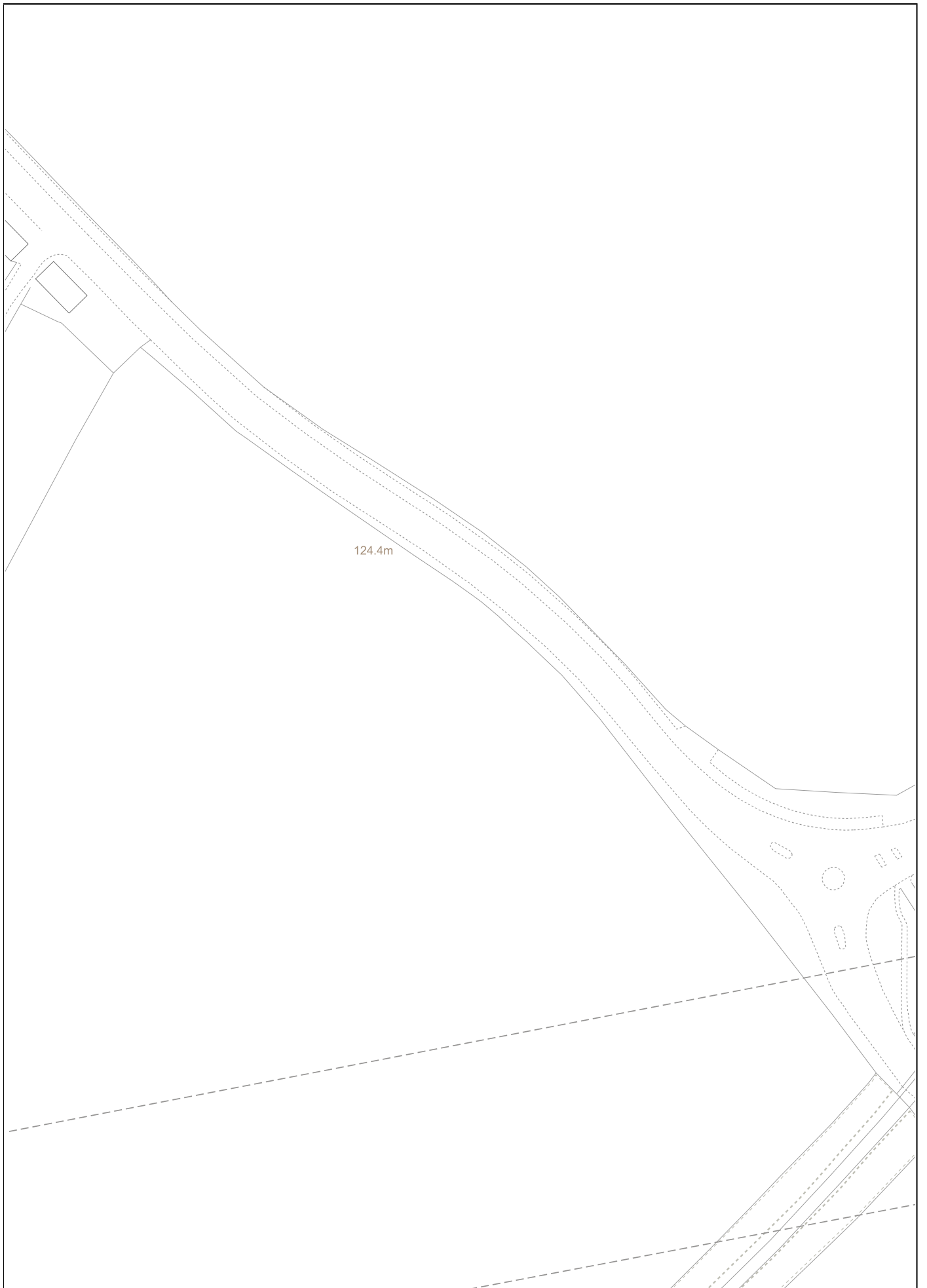










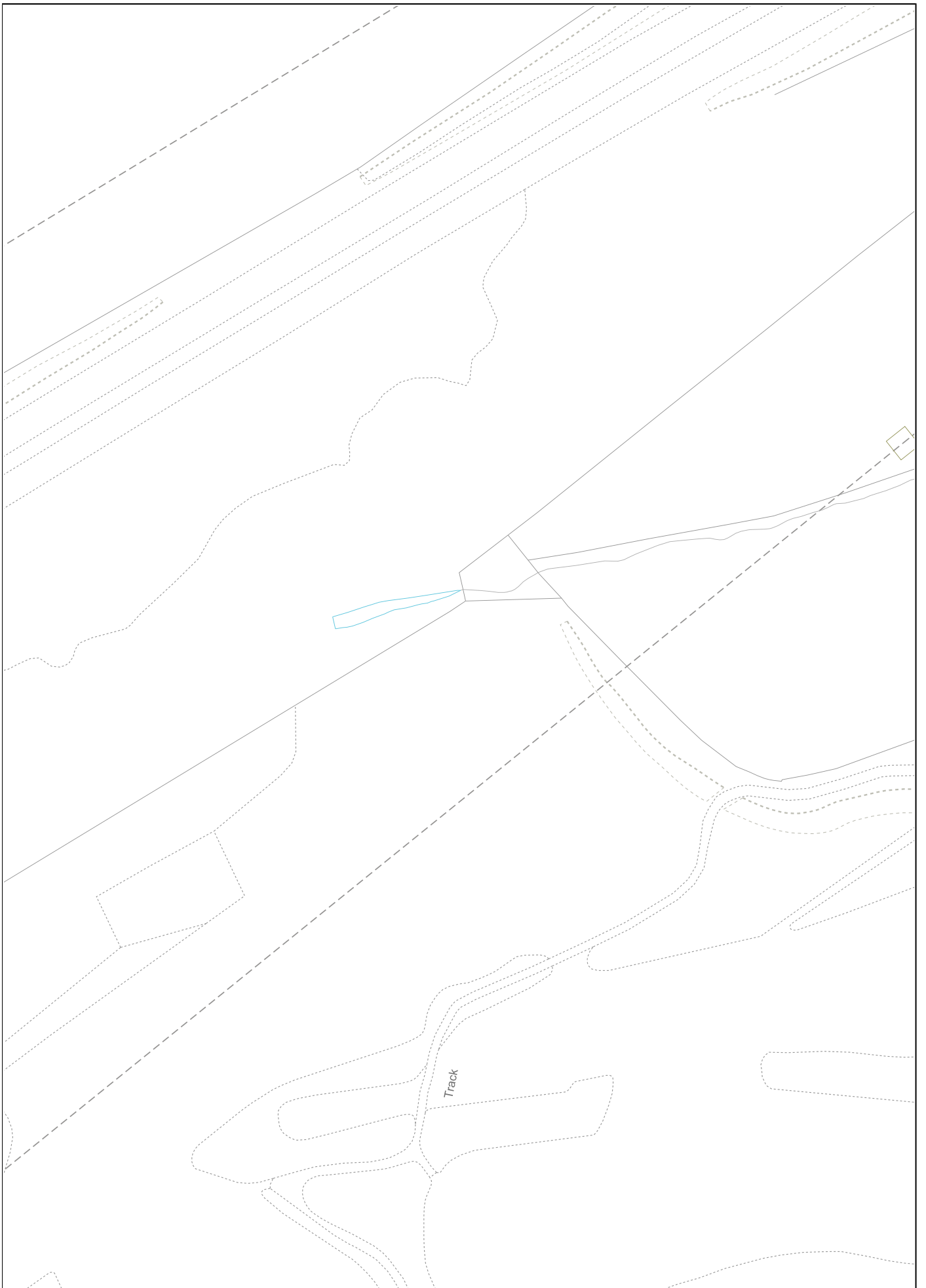














Version date

Additional Cadastral Map View/Supplementary Data

29/04/2024

**MID236247-2**



BRITISH NATIONAL GRID  
EASTING/NORTHING

50m

329428, 667994

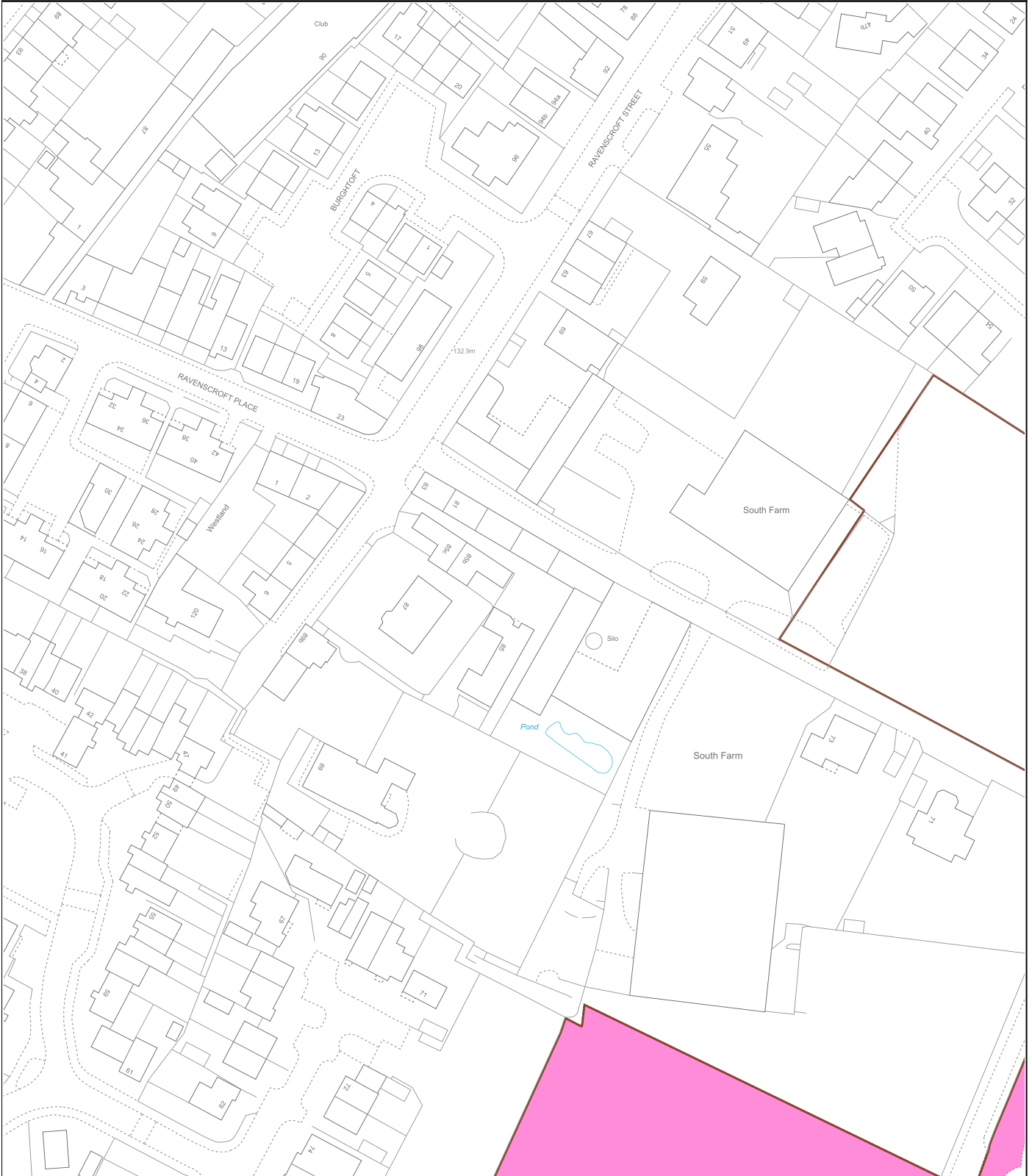
Survey Scale

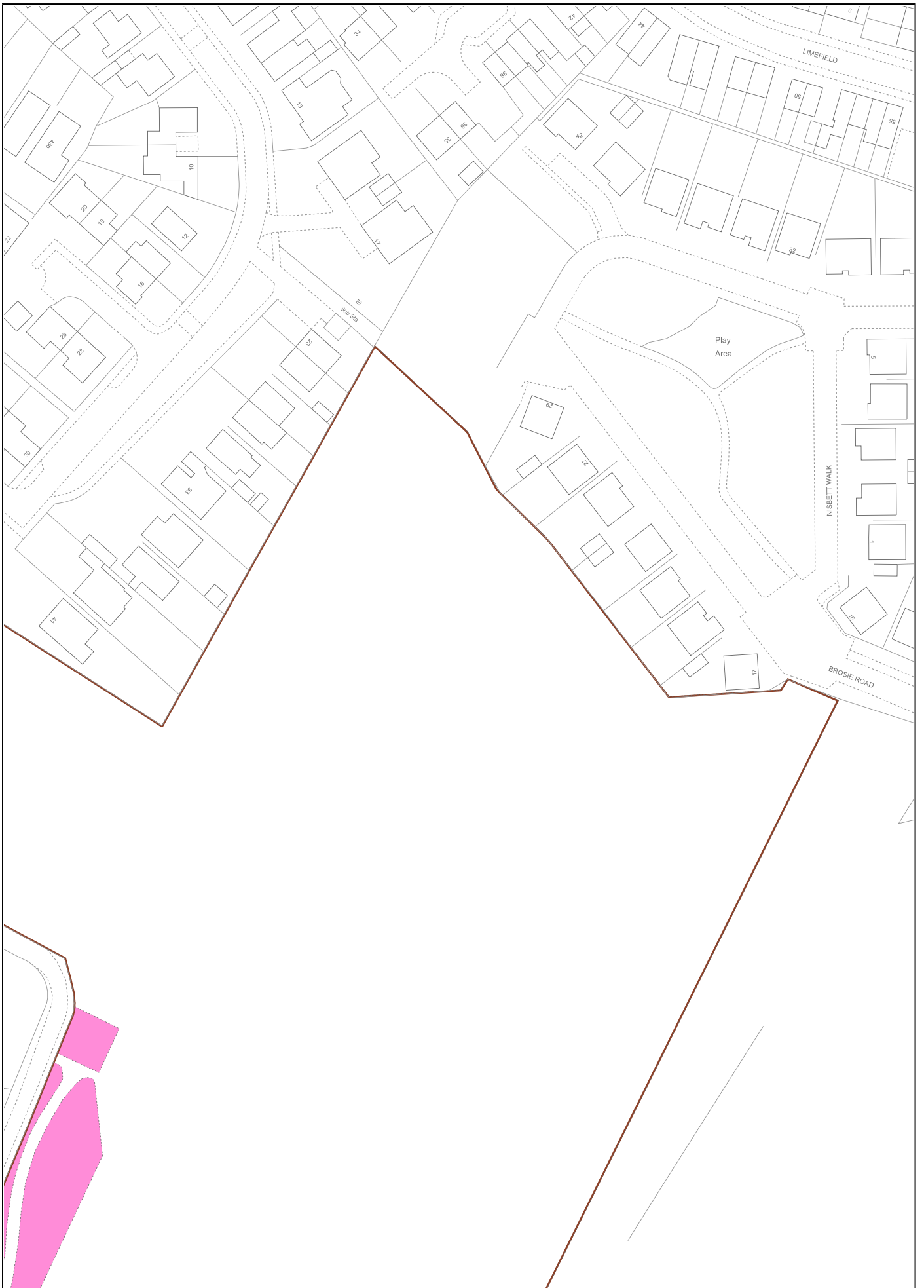
Print Scale

1:1250

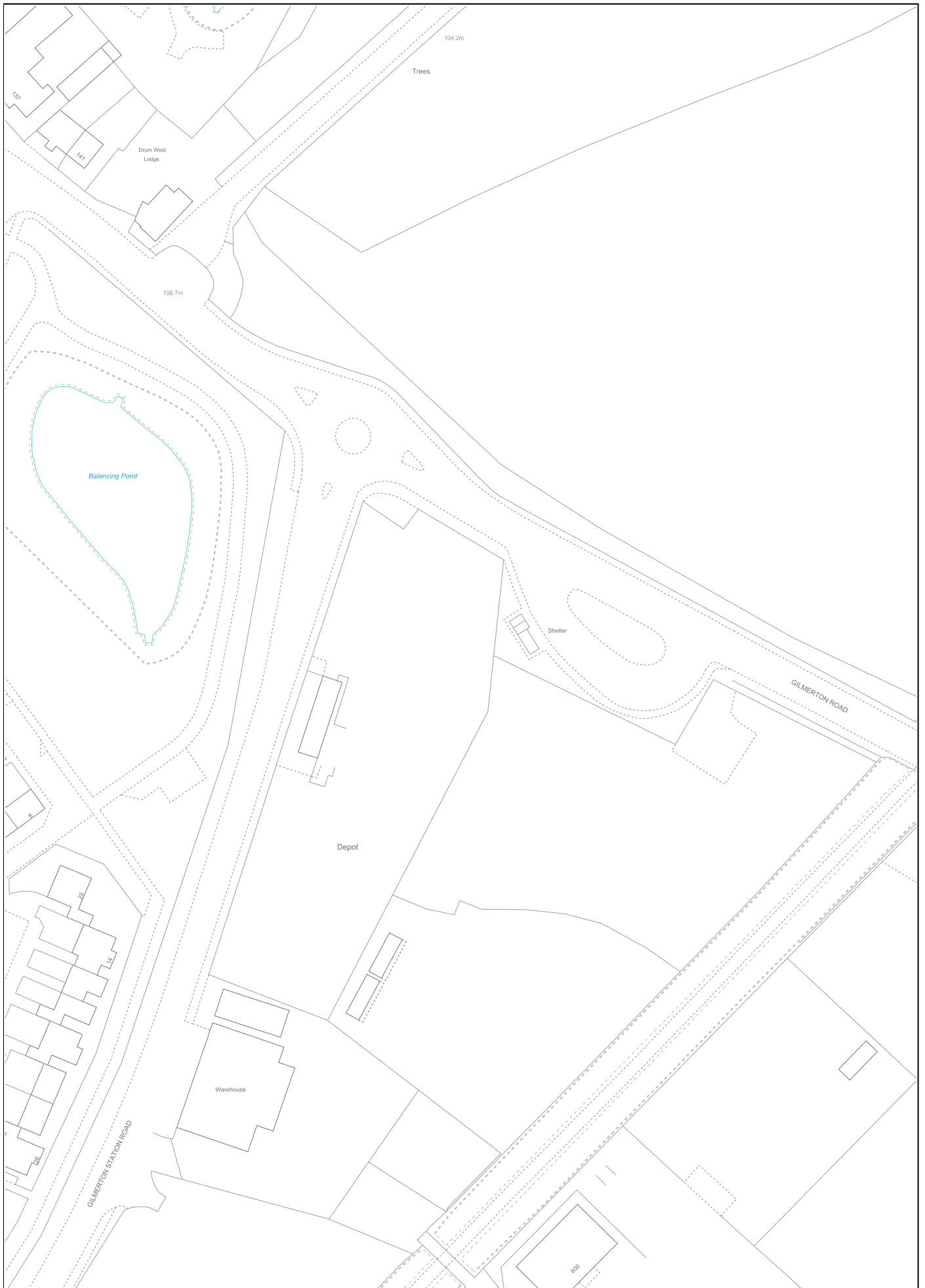
1:1250 @ A4

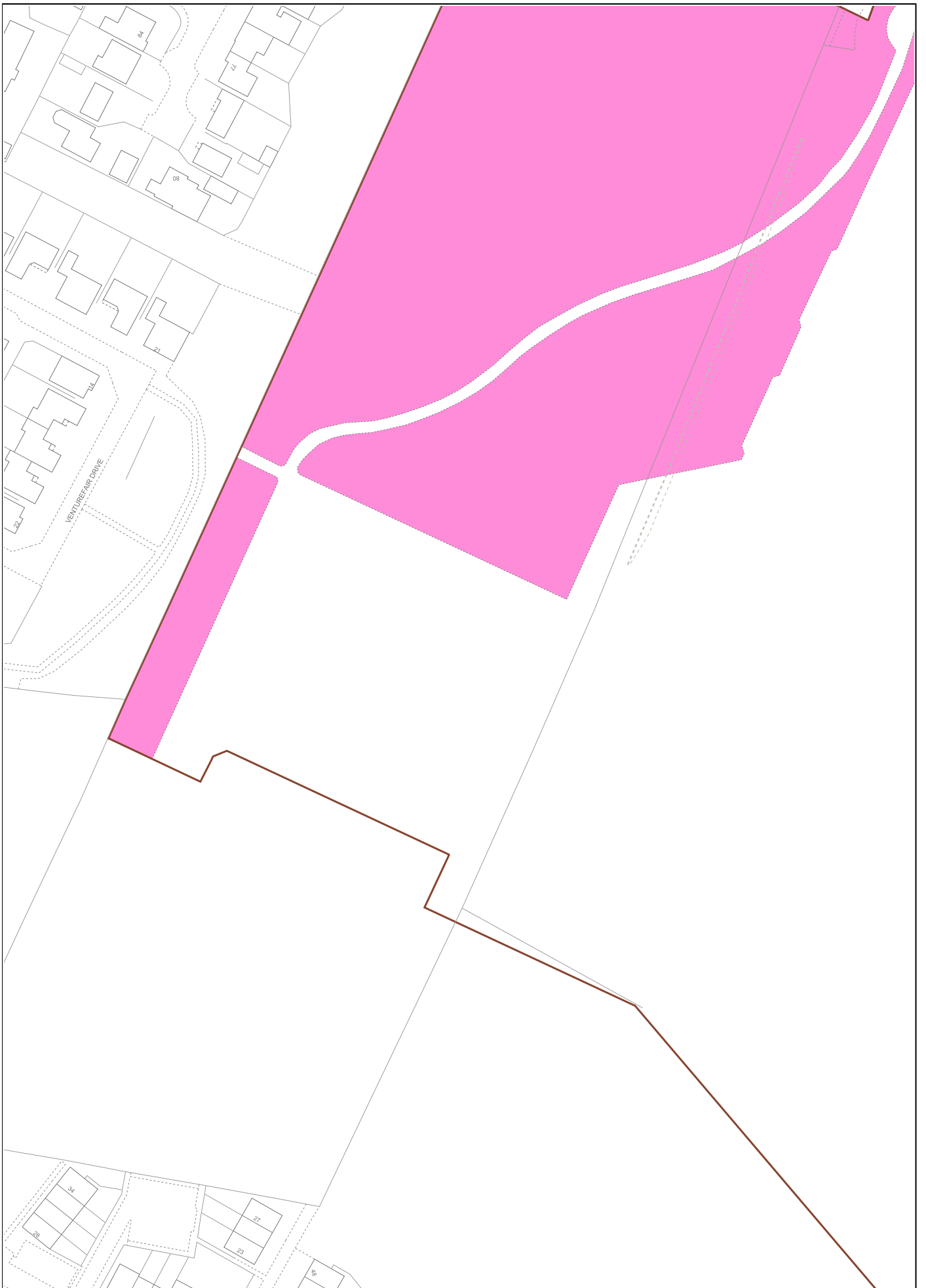
CROWN COPYRIGHT © This copy has been produced on 30/04/2024 with the authority of Ordnance Survey under Section 47 of the Copyright and Patents Act 1988. Unless there is a relevant exception to copyright, the copy must not be copied without prior permission of the copyright owner. OS Licence no AC0000820447.  
This extract may contain Ordnance Survey features captured at other scales.

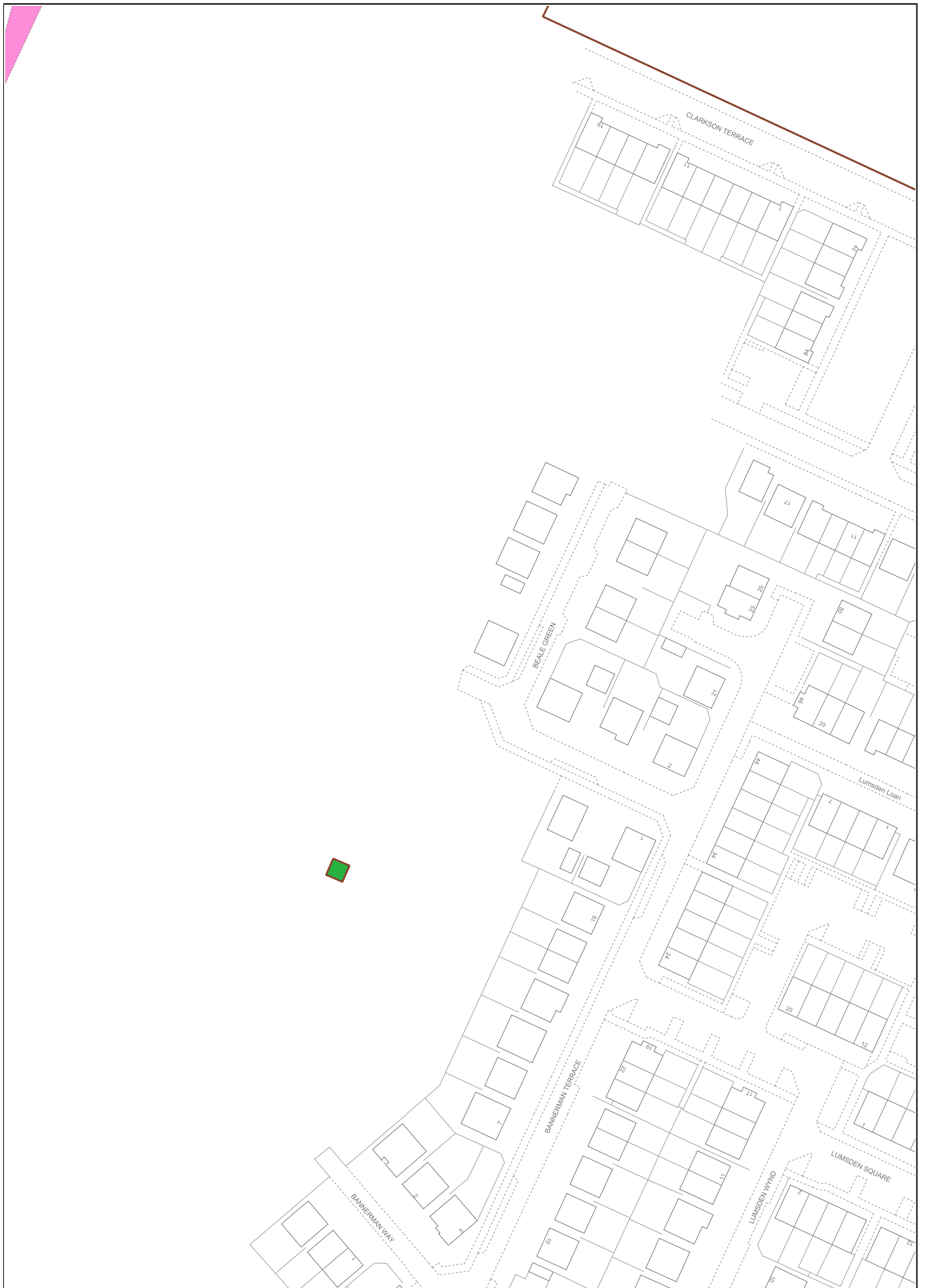




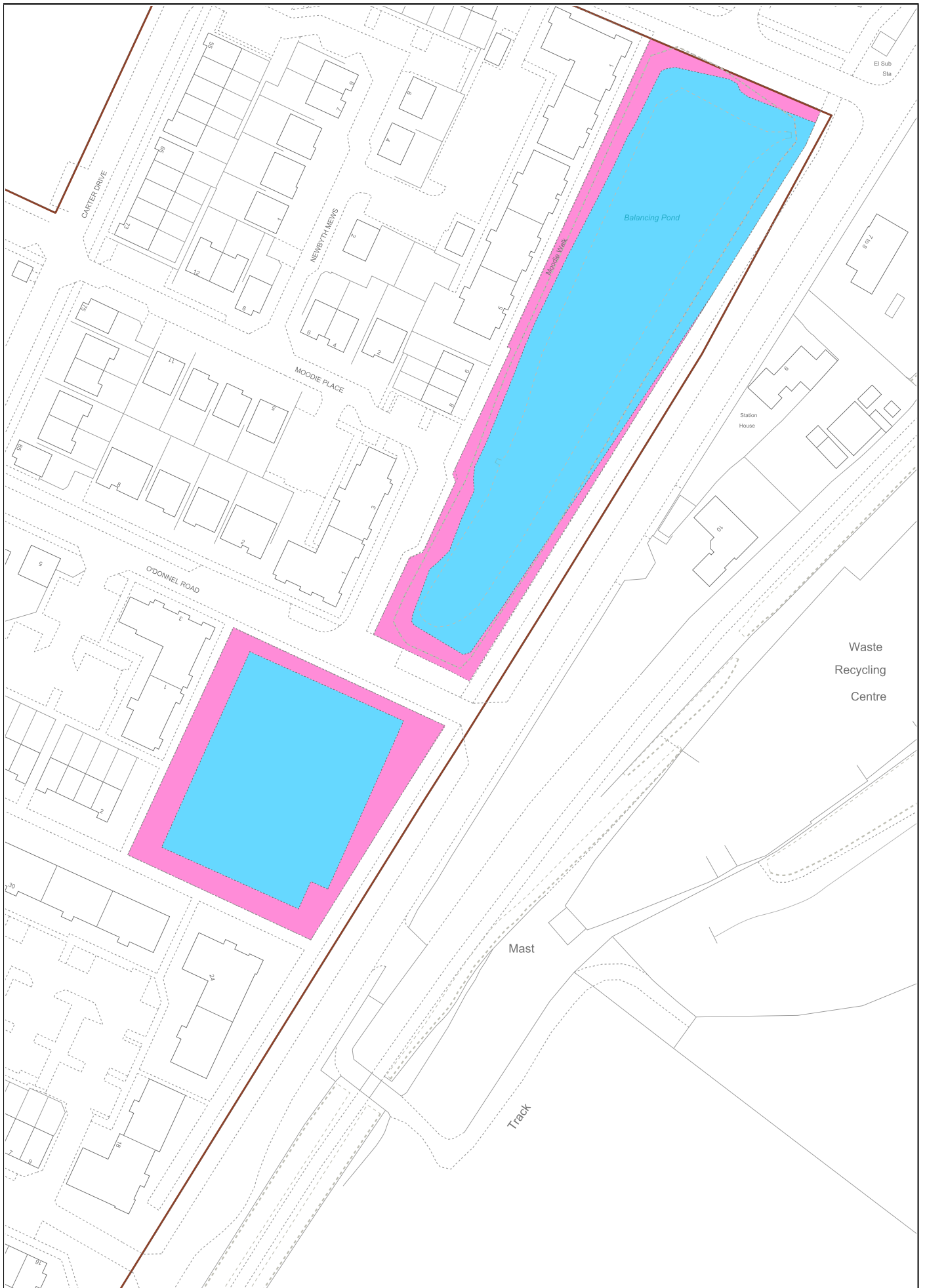














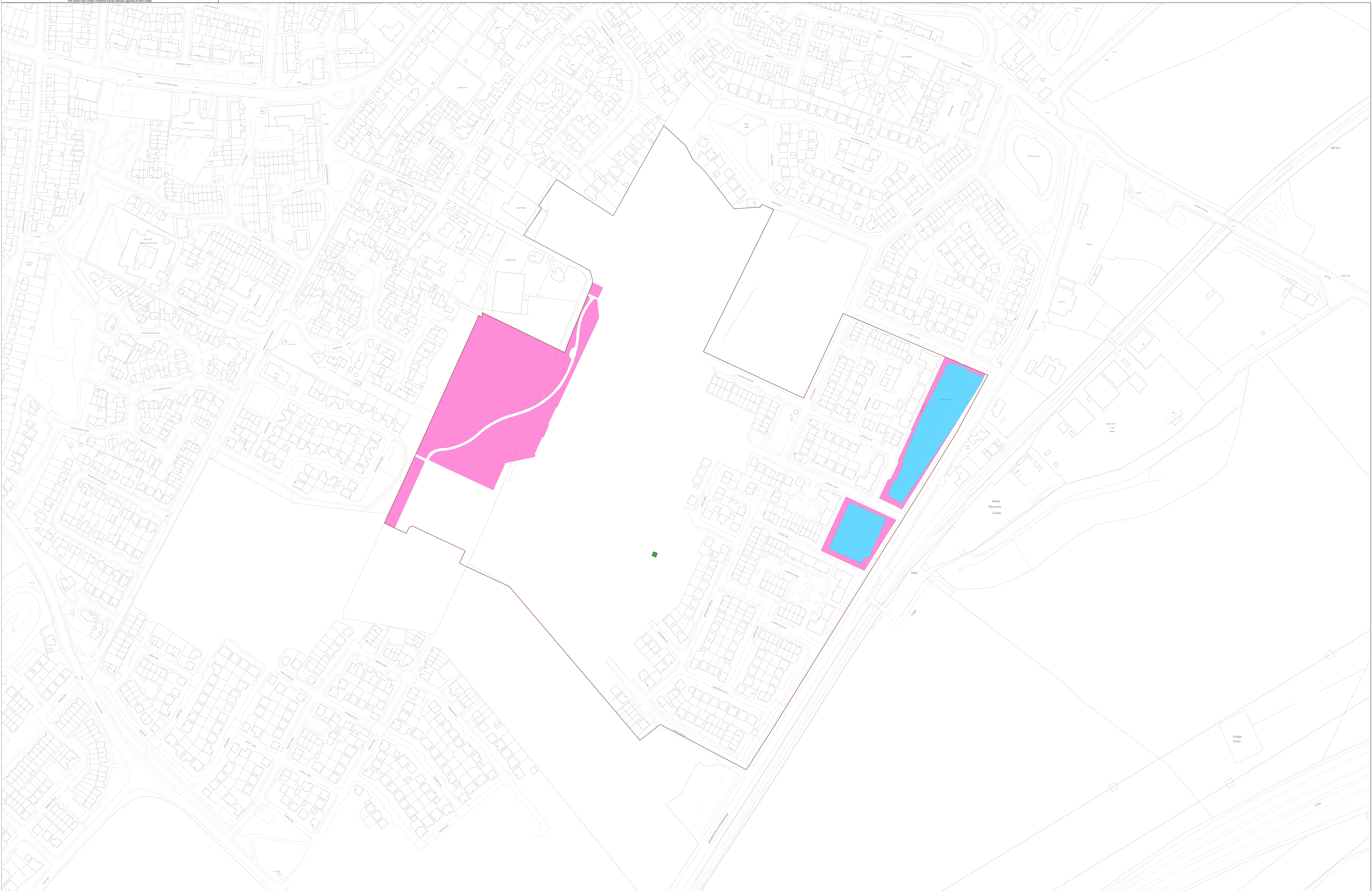









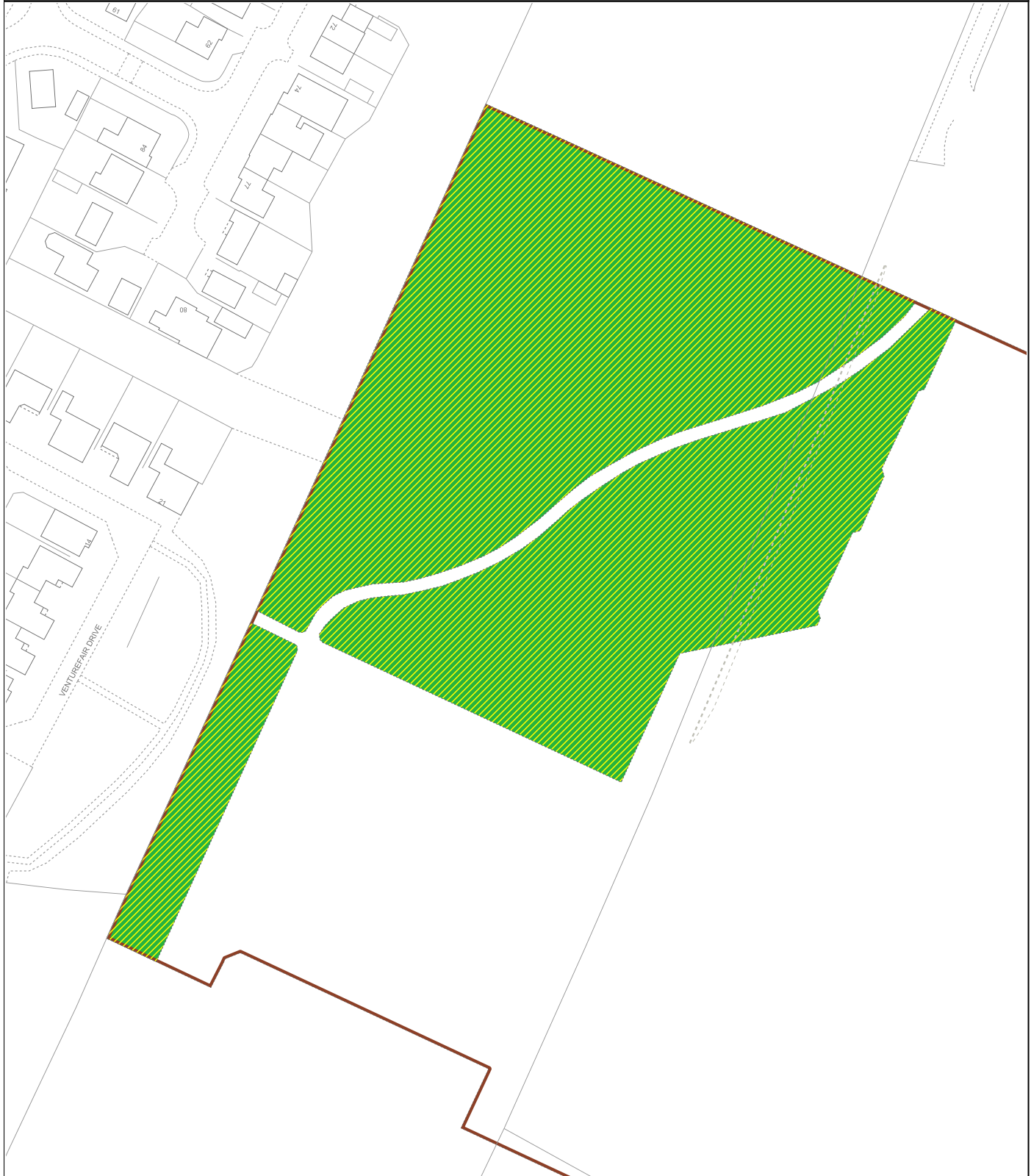








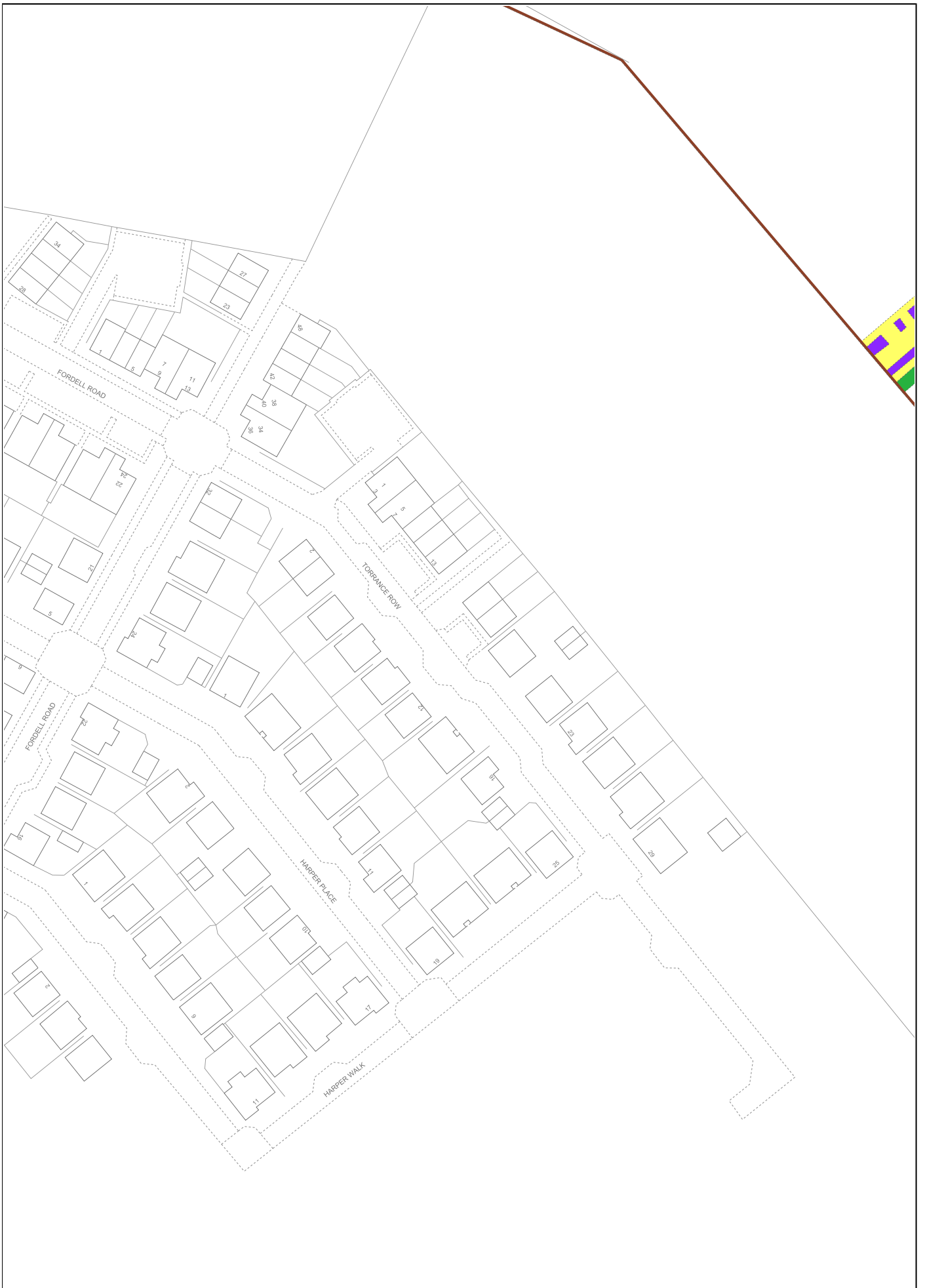
 <b>LAND REGISTER OF SCOTLAND</b>	Version date	Additional Cadastral Map View/Supplementary Data	
	29/04/2024	<b>MID236247-3</b>	
	BRITISH NATIONAL GRID EASTING/NORTHING		
329428, 667994		Survey Scale	Print Scale
		1:1250	1:1250 @ A4
<small>CROWN COPYRIGHT © This copy has been produced on 30/04/2024 with the authority of Ordnance Survey under Section 47 of the Copyright and Patents Act 1988. Unless there is a relevant exception to copyright, the copy must not be copied without prior permission of the copyright owner. OS Licence no AC0000820447. This extract may contain Ordnance Survey features captured at other scales.</small>			

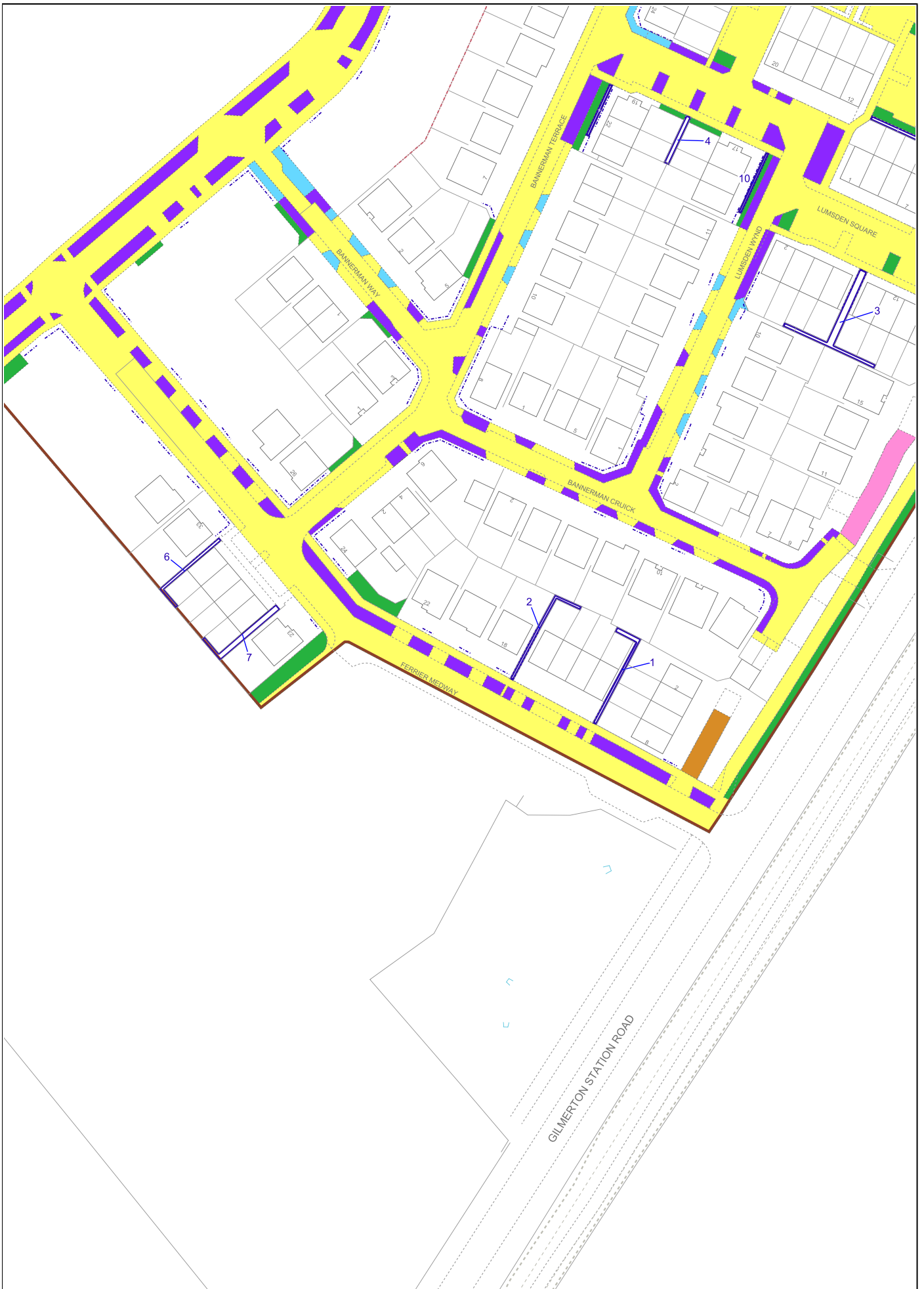


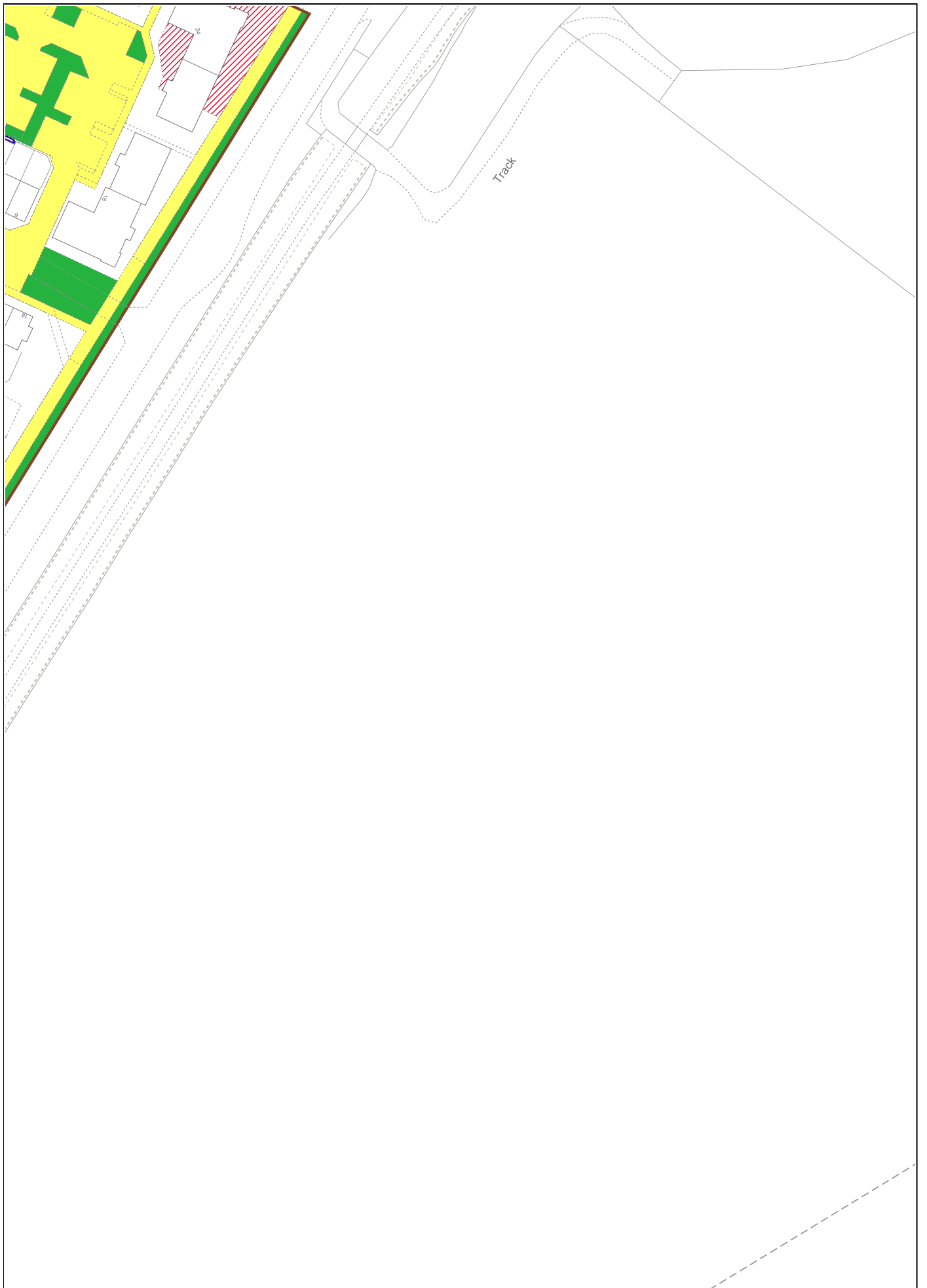









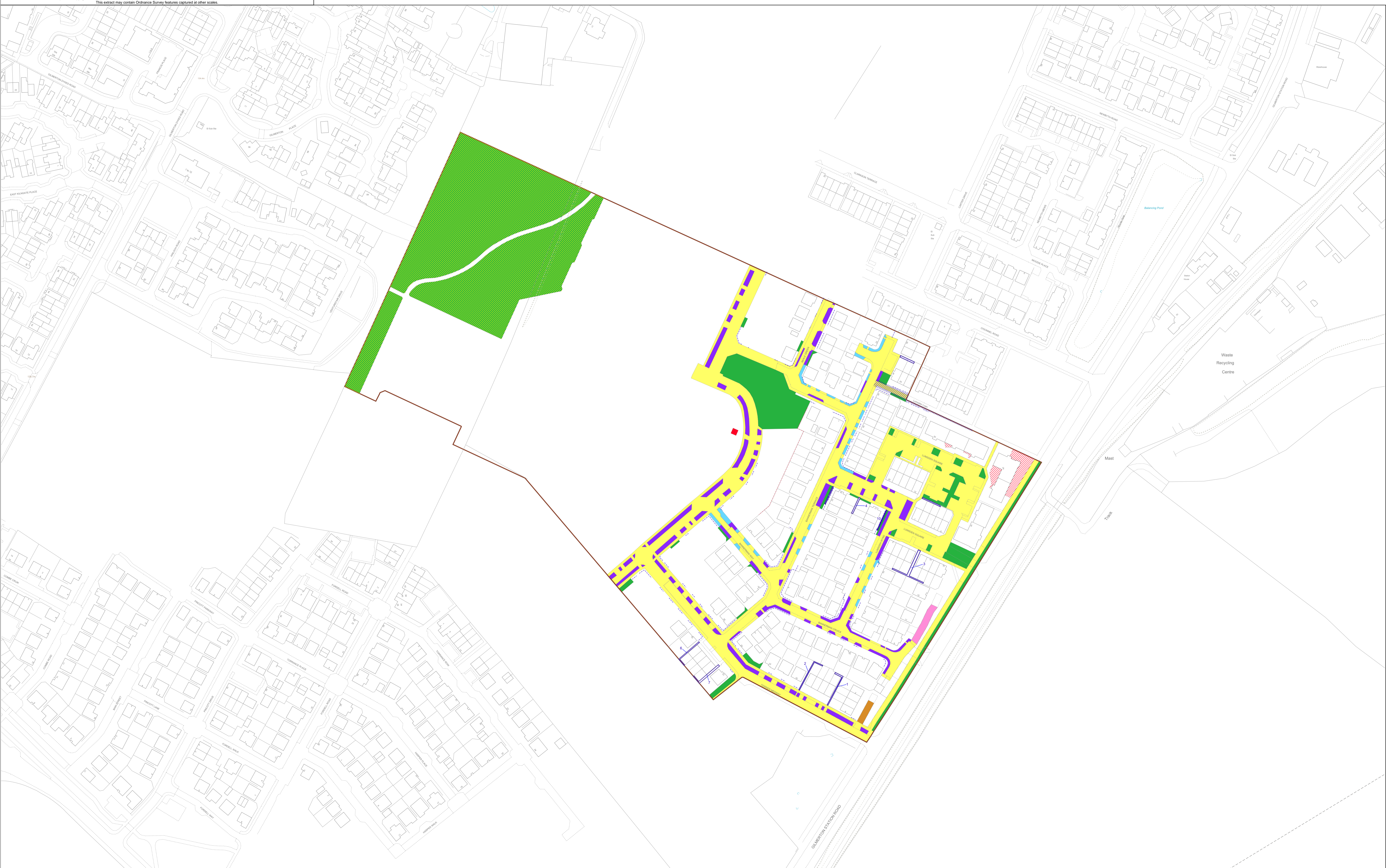








 LAND REGISTER OF SCOTLAND	Version date	Additional Cadastral Map View/Supplementary Data	
	29/04/2024	<b>MID236247-3</b>	
 BRITISH NATIONAL GRID EASTING/NORTHING	 50m		
	329428, 667994	Survey Scale	Print Scale
<small>CROWN COPYRIGHT © This copy has been produced on 30/04/2024 with the authority of Ordnance Survey under Section 47 of the Copyright and Patents Act 1988. Unless there is a relevant exception to copyright, the copy must not be copied without prior permission of the copyright owner. OS Licence no AC0000820447. This extract may contain Ordnance Survey features captured at other scales.</small>		1:1250	1:1250 @ A1







Version date

29/04/2024

Additional Cadastral Map View/Supplementary Data

**MID236247-4**



BRITISH NATIONAL GRID  
EASTING/NORTHING

50m

329428, 667994

Survey Scale

1:1250

Print Scale

1:1250 @ A4

CROWN COPYRIGHT © This copy has been produced on 30/04/2024 with the authority of Ordnance Survey under Section 47 of the Copyright and Patents Act 1988. Unless there is a relevant exception to copyright, the copy must not be copied without prior permission of the copyright owner. OS Licence no AC0000820447.  
This extract may contain Ordnance Survey features captured at other scales.

