

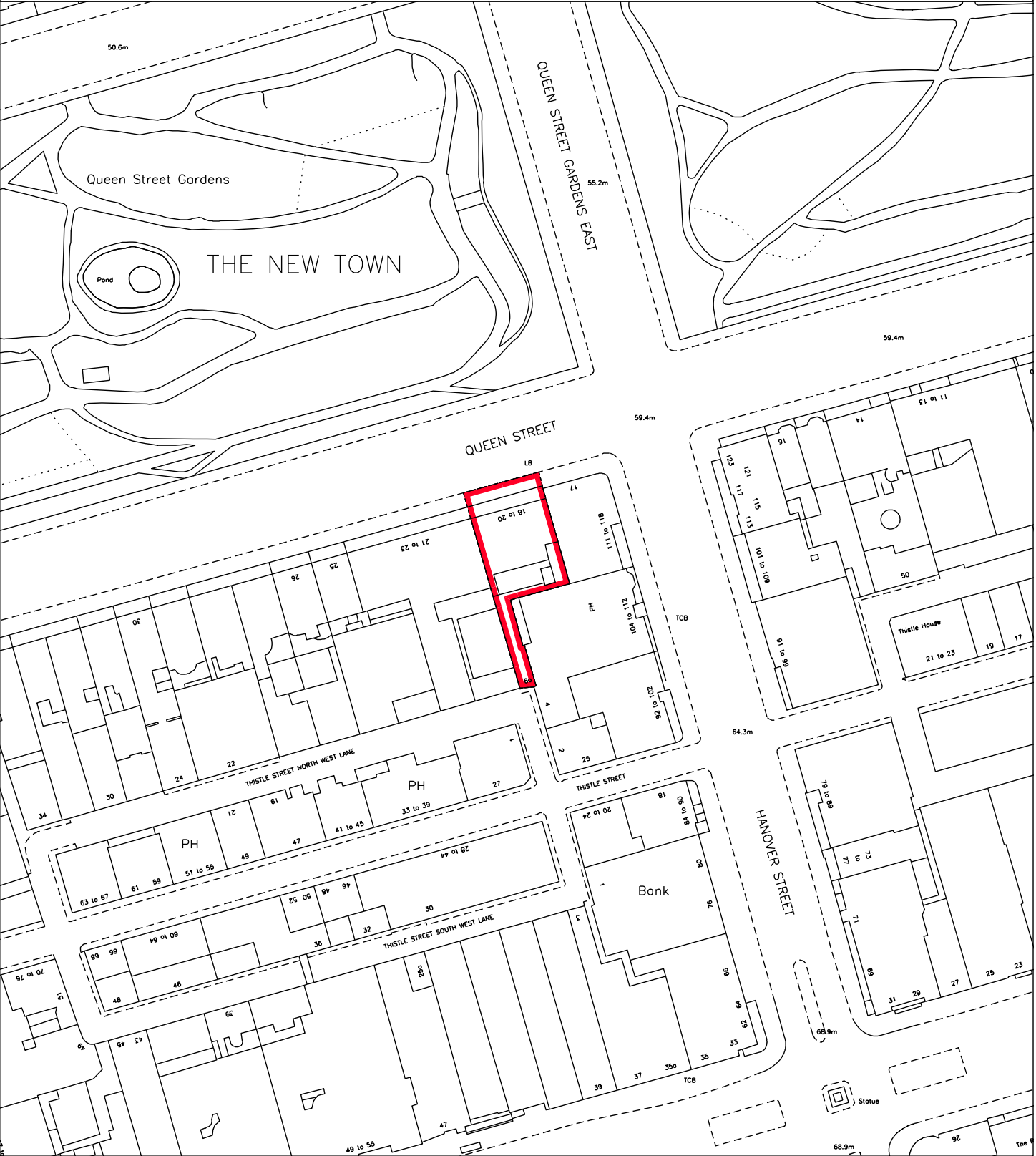


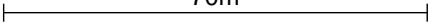
 LAND REGISTER OF SCOTLAND	Officer's ID / Date	TITLE NUMBER
	7956 24/6/2019	MID54376
	ORDNANCE SURVEY NATIONAL GRID REFERENCE	70m 
	NT2574SW	Survey Scale 1/1250

CROWN COPYRIGHT © – This copy has been produced from the ROS Digital Mapping System on 25/06/2019 with the authority of Ordnance Survey under Section 47 of the Copyright, Designs and Patents Act 1988. Unless there is a relevant exception to copyright, the copy must not be copied without the prior permission of the copyright owner. OS Licence no 100041182.



 LAND REGISTER OF SCOTLAND	Officer's ID / Date	TITLE NUMBER
	7956 21/6/2019	MID107333
	ORDNANCE SURVEY NATIONAL GRID REFERENCE	70m 
	NT2574SW	Survey Scale 1/1250

CROWN COPYRIGHT © – This copy has been produced from the ROS Digital Mapping System on 22/06/2019 with the authority of Ordnance Survey under Section 47 of the Copyright, Designs and Patents Act 1988. Unless there is a relevant exception to copyright, the copy must not be copied without the prior permission of the copyright owner. OS Licence no 100041182.

