

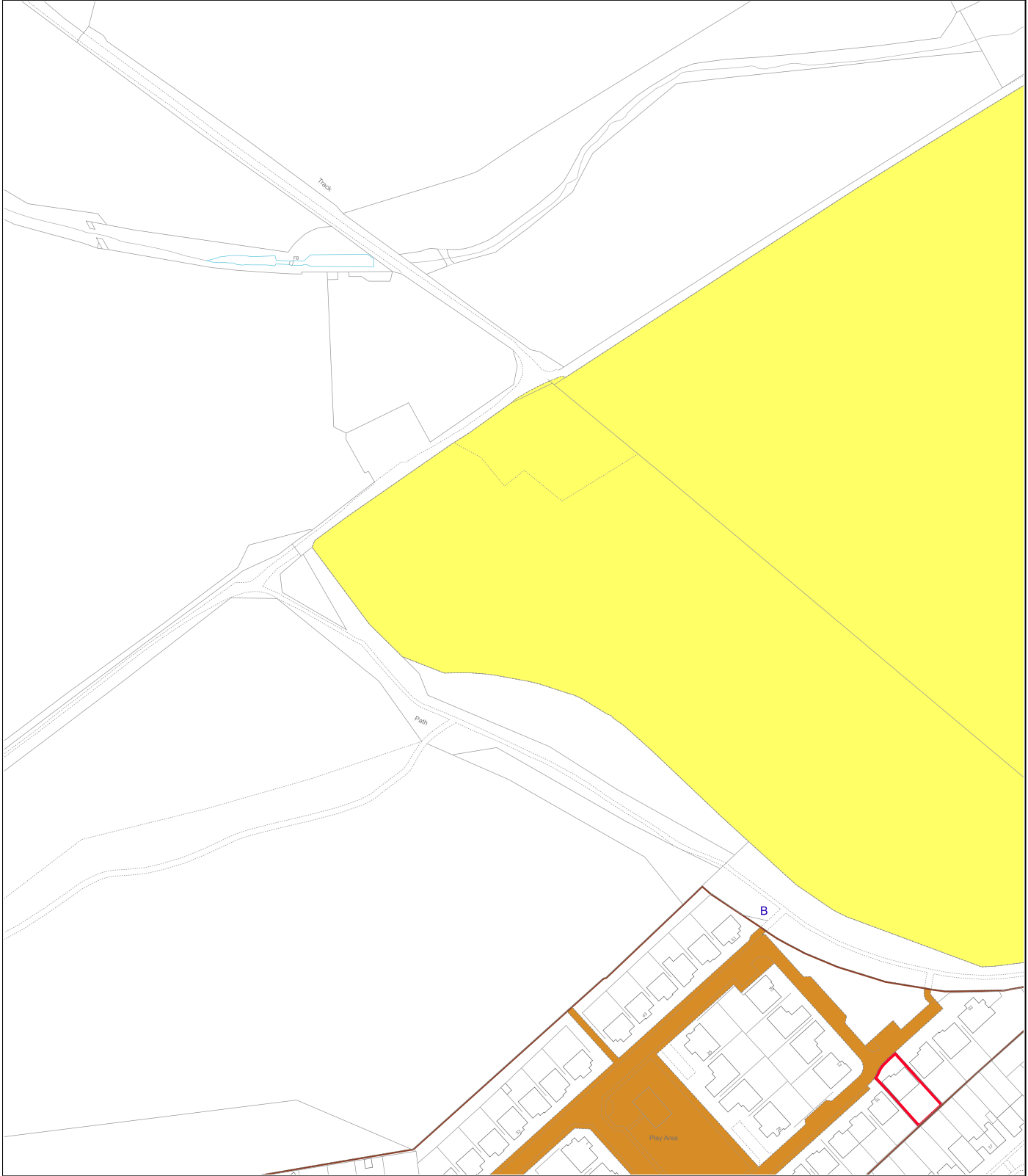
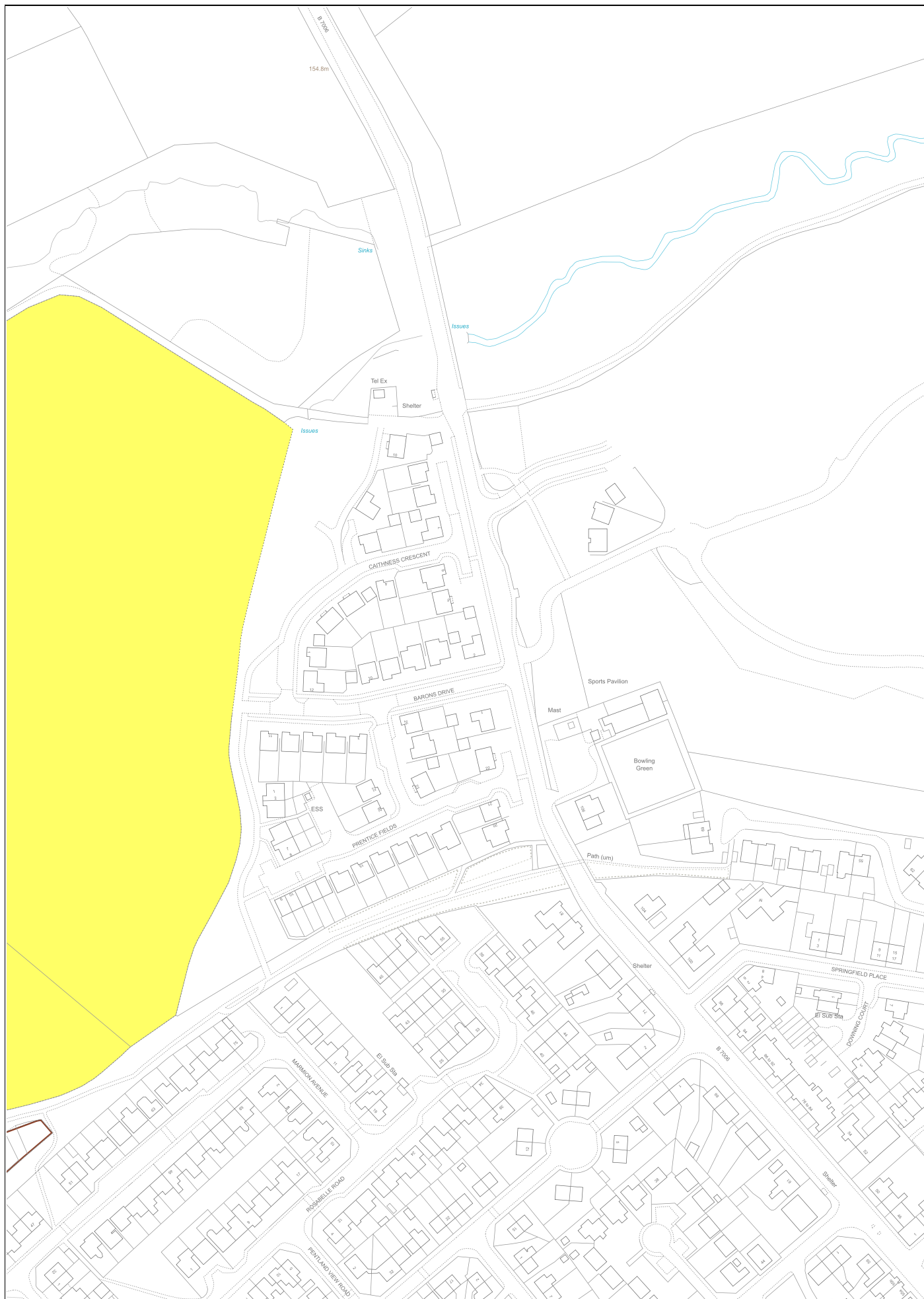
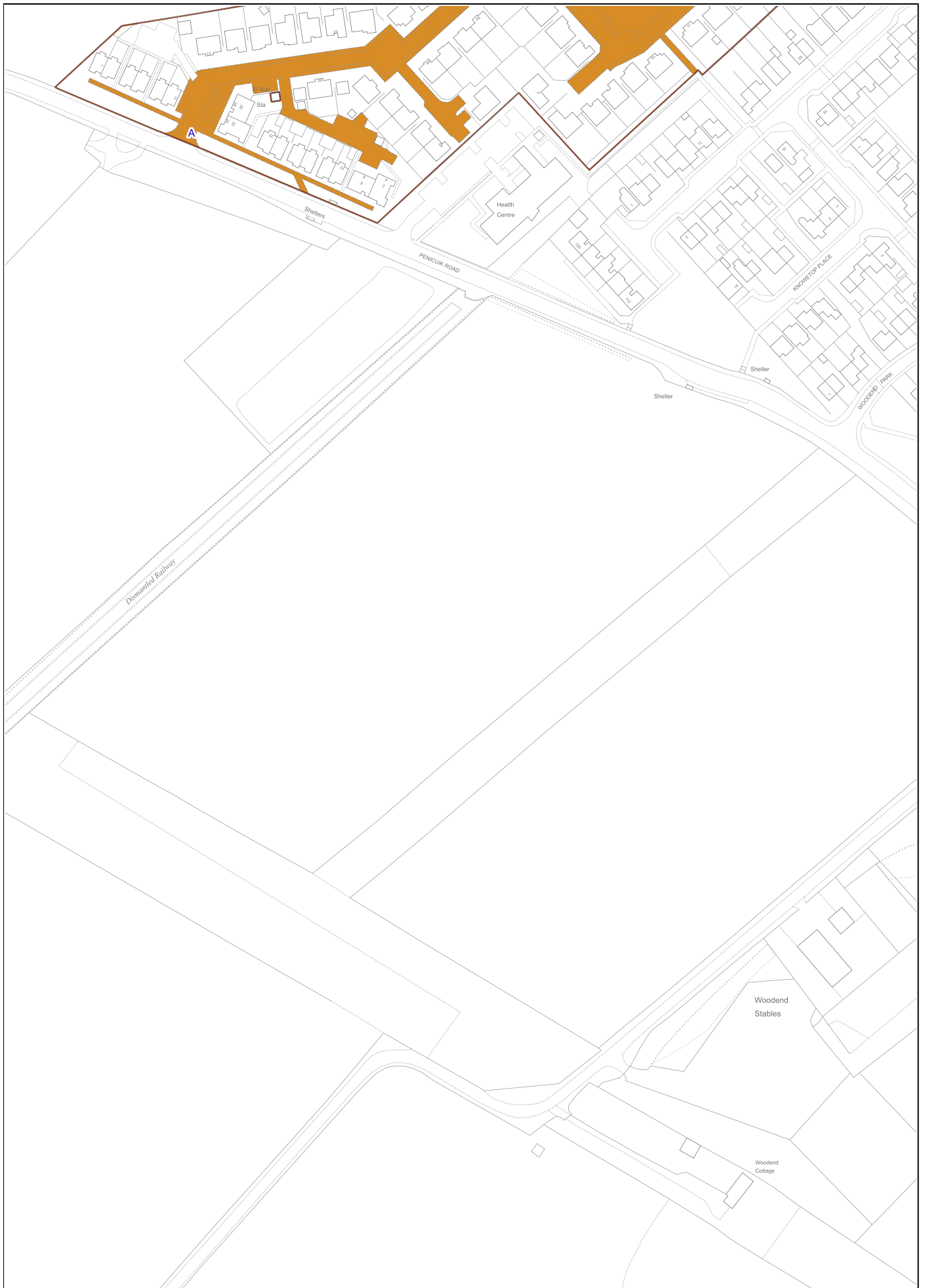
	Version date	TITLE NUMBER	
	22/02/2022	<b>MID215419</b>	
	BRITISH NATIONAL GRID EASTING/NORTHING		
326614, 663407		Survey Scale	Print Scale
		1:2500	1:2500 @ A4
<small>CROWN COPYRIGHT © This copy has been produced on 22/02/2022 with the authority of Ordnance Survey under Section 47 of the Copyright and Patents Act 1988. Unless there is a relevant exception to copyright, the copy must not be copied without prior permission of the copyright owner. OS Licence no 100041182. This extract may contain Ordnance Survey features captured at other scales.</small>			











LAND REGISTER  
OF SCOTLAND

Version date

22/02/2022

TITLE NUMBER

MID215419

BRITISH NATIONAL GRID  
EASTING/NORTHING

100m

Survey Scale

1:2500

Print Scale

1:2500 @ A2

326614, 663407

CROWN COPYRIGHT © This copy has been produced on 22/02/2022 with the authority of Ordnance Survey under Section 47 of the Copyright and Patents Act 1988. Unless there is a relevant exception to copyright, the copy must not be copied without prior permission of the copyright owner. OS Licence no 100041182.

This extract may contain Ordnance Survey features captured at other scales.

This is a detailed map of Roslin, Scotland, showing a large yellow highlighted area and an orange highlighted area. The map includes various landmarks, roads, and buildings. The yellow area is a large, irregularly shaped plot of land, possibly a park or a large residential development. The orange area is a smaller, more complex shape, possibly a residential development or a commercial area. The map shows a network of roads, including B760, and various landmarks such as the Health Centre, Sports Pavilion, and Recreation Ground. The map also shows the surrounding landscape, including fields and woodlands.