




<div></div> <div>LAND REGISTER OF SCOTLAND</div>	Officer's ID / Date	TITLE NUMBER
	2719 29/10/2019	<b>MID80580</b>
<div></div>	ORDNANCE SURVEY NATIONAL GRID REFERENCE	70m 
NT2774NE NT2874NW NT2775SE NT2875SW		Survey Scale
		1/1250

CROWN COPYRIGHT © – This copy has been produced from the ROS Digital Mapping System on 30/10/2019 with the authority of Ordnance Survey under Section 47 of the Copyright, Designs and Patents Act 1988. Unless there is a relevant exception to copyright, the copy must not be copied without the prior permission of the copyright owner. OS Licence no 100041182.

