
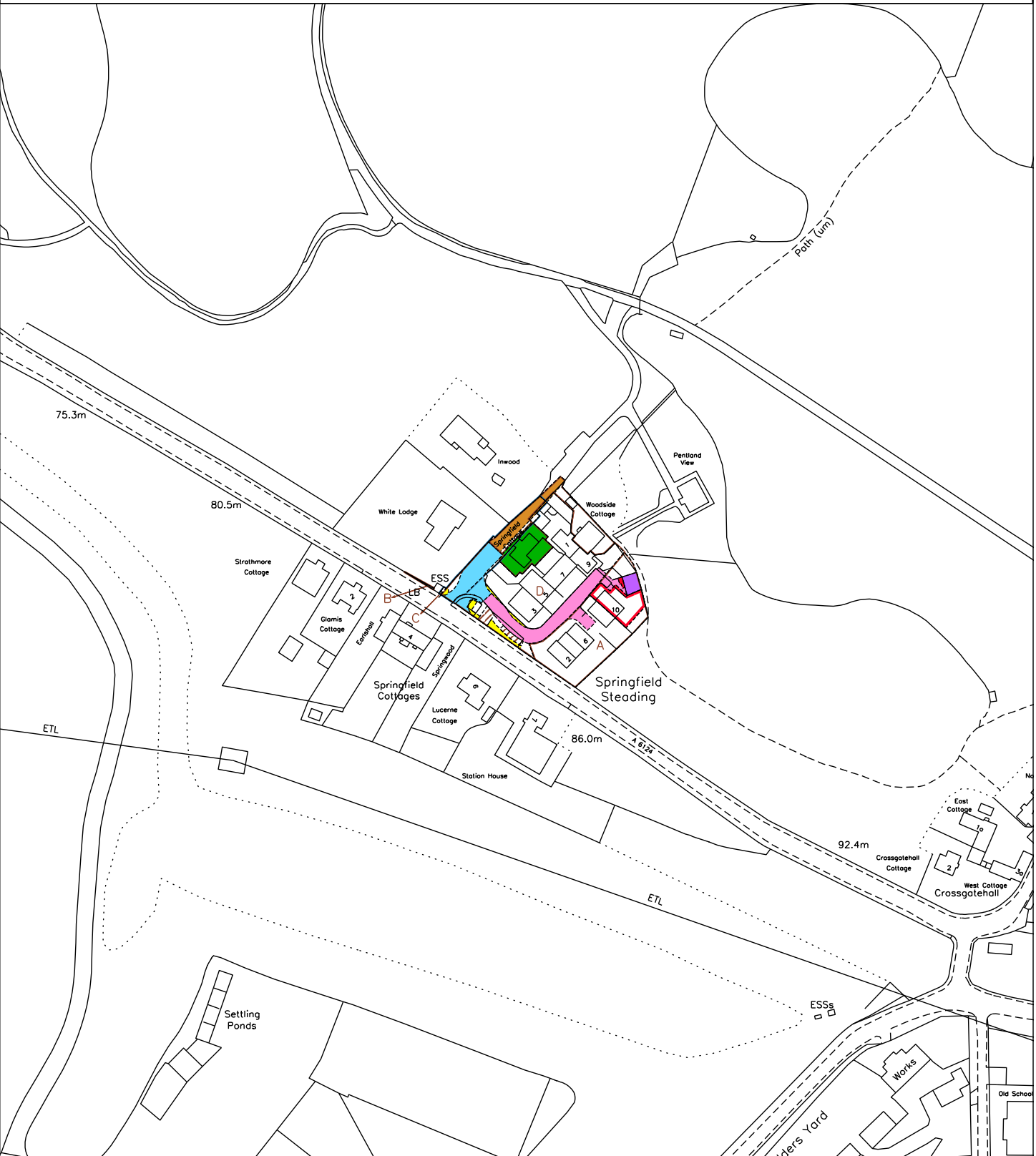
 LAND REGISTER OF SCOTLAND	Officer's ID / Date	TITLE NUMBER
	5270 4/5/2020	MID186199
	ORDNANCE SURVEY NATIONAL GRID REFERENCE	140m
	NT3668 NT3669	Survey Scale 1/2500

CROWN COPYRIGHT © – This copy has been produced from the ROS Digital Mapping System on 01/04/2021 with the authority of Ordnance Survey under Section 47 of the Copyright, Designs and Patents Act 1988. Unless there is a relevant exception to copyright, the copy must not be copied without the prior permission of the copyright owner. OS Licence no 100041182.



LAND REGISTER OF SCOTLAND

Officer's ID/Date

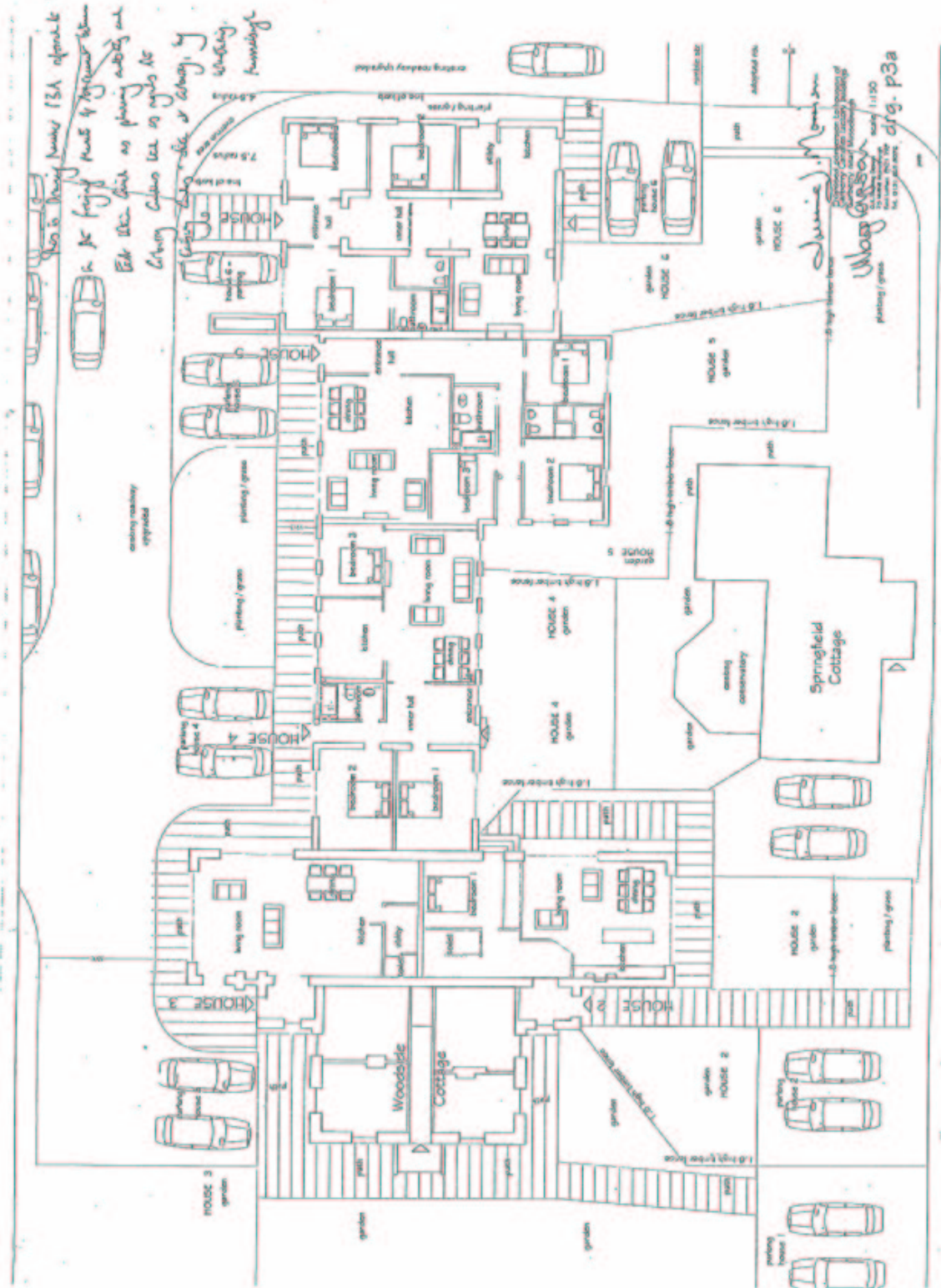
5270
4/5/2020

Title Number

MID186199

SUPPLEMENTARY PLAN
TO THE TITLE PLAN

NOTE: This copy is a reduction
of the original plan.



And the said Lords grant Warrant for lawful execution hereon.

EXTRACTED by me having commission to that effect from the
Keeper of the Registers of Scotland.