
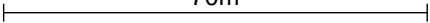
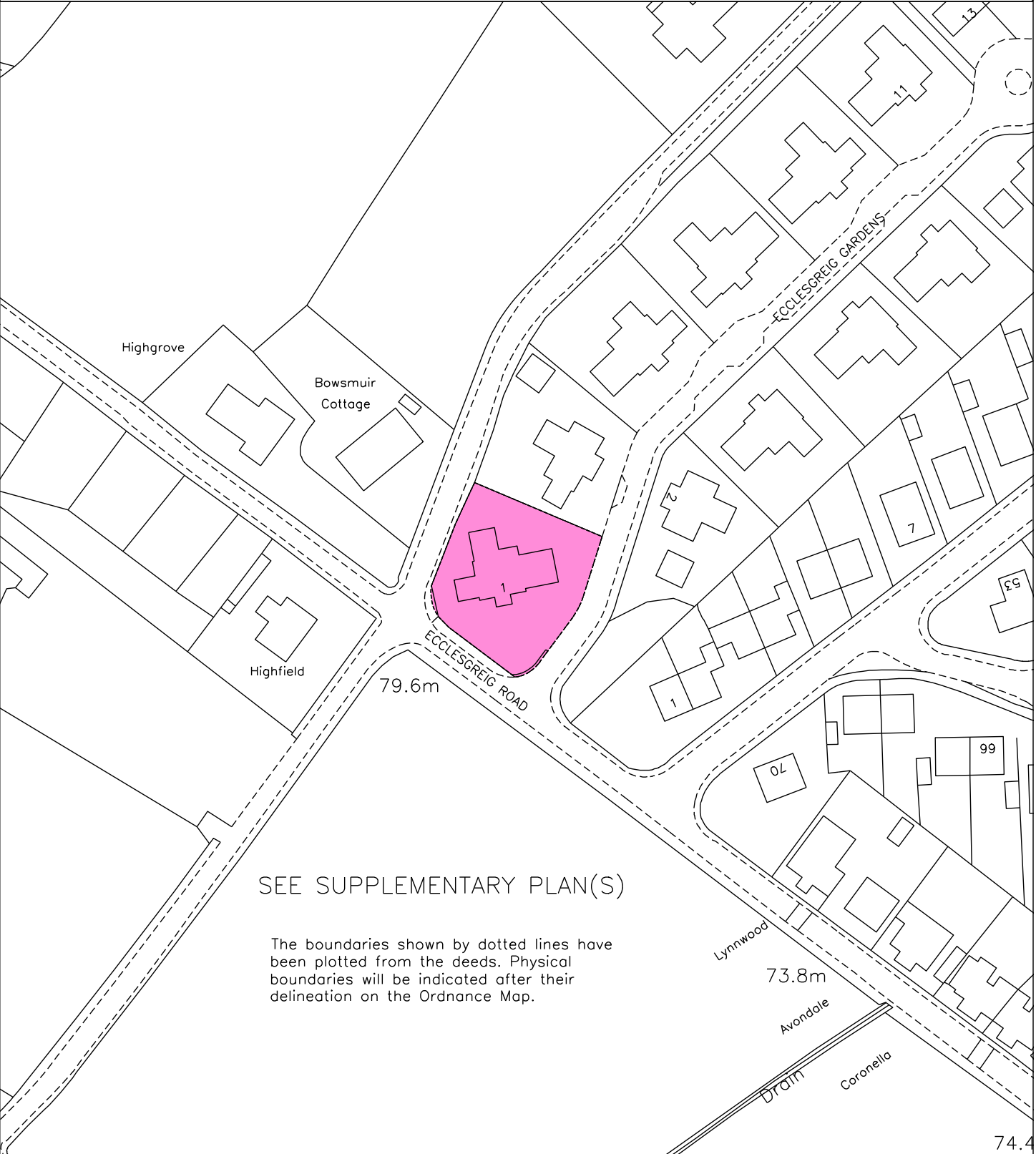


 LAND REGISTER OF SCOTLAND	Officer's ID / Date	TITLE NUMBER
	3606 10/6/2019	KNC23995
	ORDNANCE SURVEY NATIONAL GRID REFERENCE	70m 
NO7465		Survey Scale
		1/2500

CROWN COPYRIGHT © – This copy has been produced from the ROS Digital Mapping System on 11/06/2019 with the authority of Ordnance Survey under Section 47 of the Copyright, Designs and Patents Act 1988. Unless there is a relevant exception to copyright, the copy must not be copied without the prior permission of the copyright owner. OS Licence no 100041182.



SEE SUPPLEMENTARY PLAN(S)

The boundaries shown by dotted lines have been plotted from the deeds. Physical boundaries will be indicated after their delineation on the Ordnance Map.

<div></div> <div>LAND REGISTER OF SCOTLAND</div>		Officer's ID / Date	Supplementary Plan to Title
		2719 20/2/2017	KNC23995-1
<div></div>	ORDNANCE SURVEY NATIONAL GRID REFERENCE		<div><div></div>140m<div></div></div>
NO7464 NO7465			Survey Scale
			1/2500

CROWN COPYRIGHT © – This copy has been produced from the ROS Digital Mapping System on 11/06/2019 with the authority of Ordnance Survey under Section 47 of the Copyright, Designs and Patents Act 1988. Unless there is a relevant exception to copyright, the copy must not be copied without the prior permission of the copyright owner. OS Licence no 100041182.

