
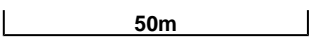

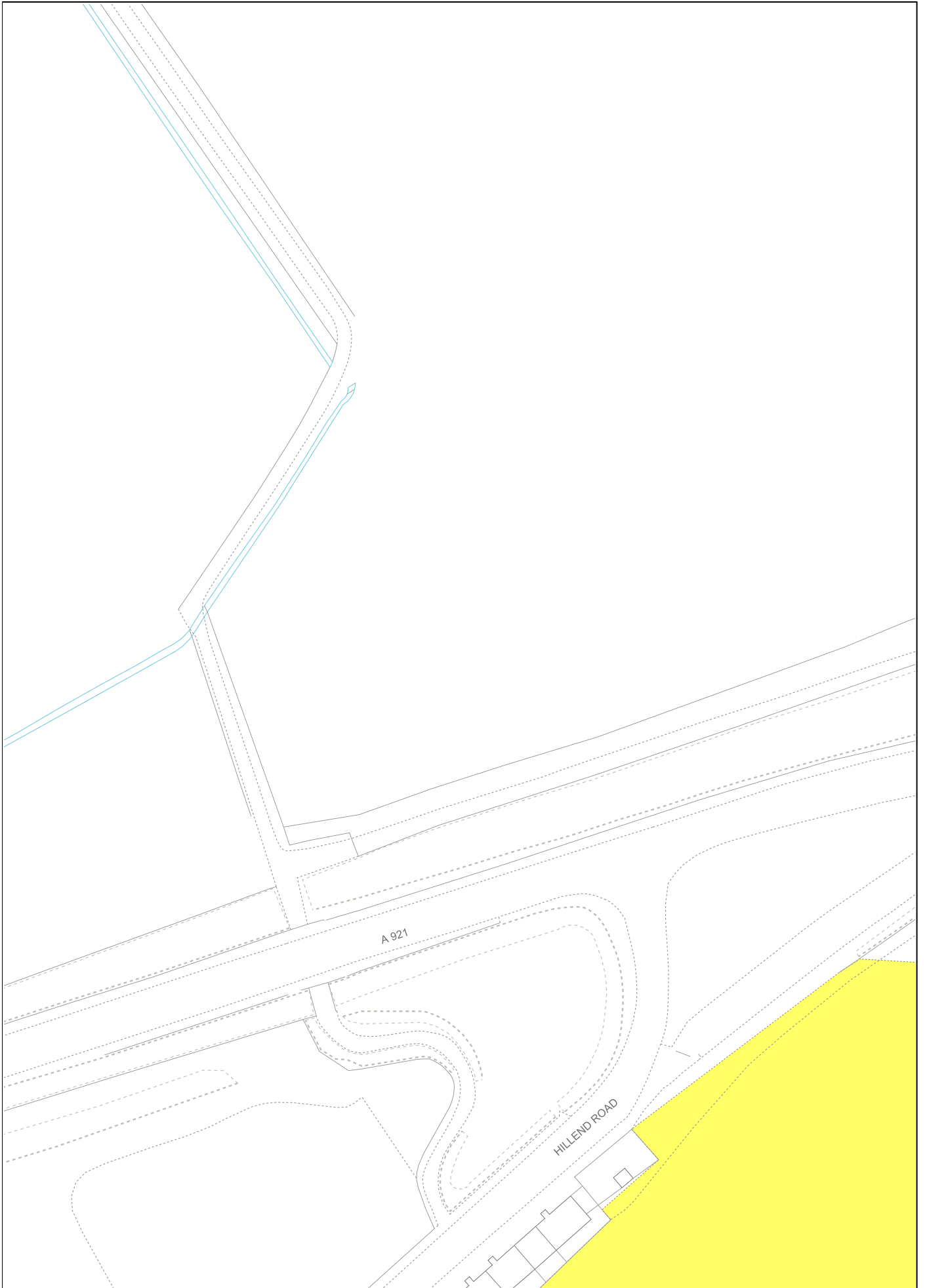

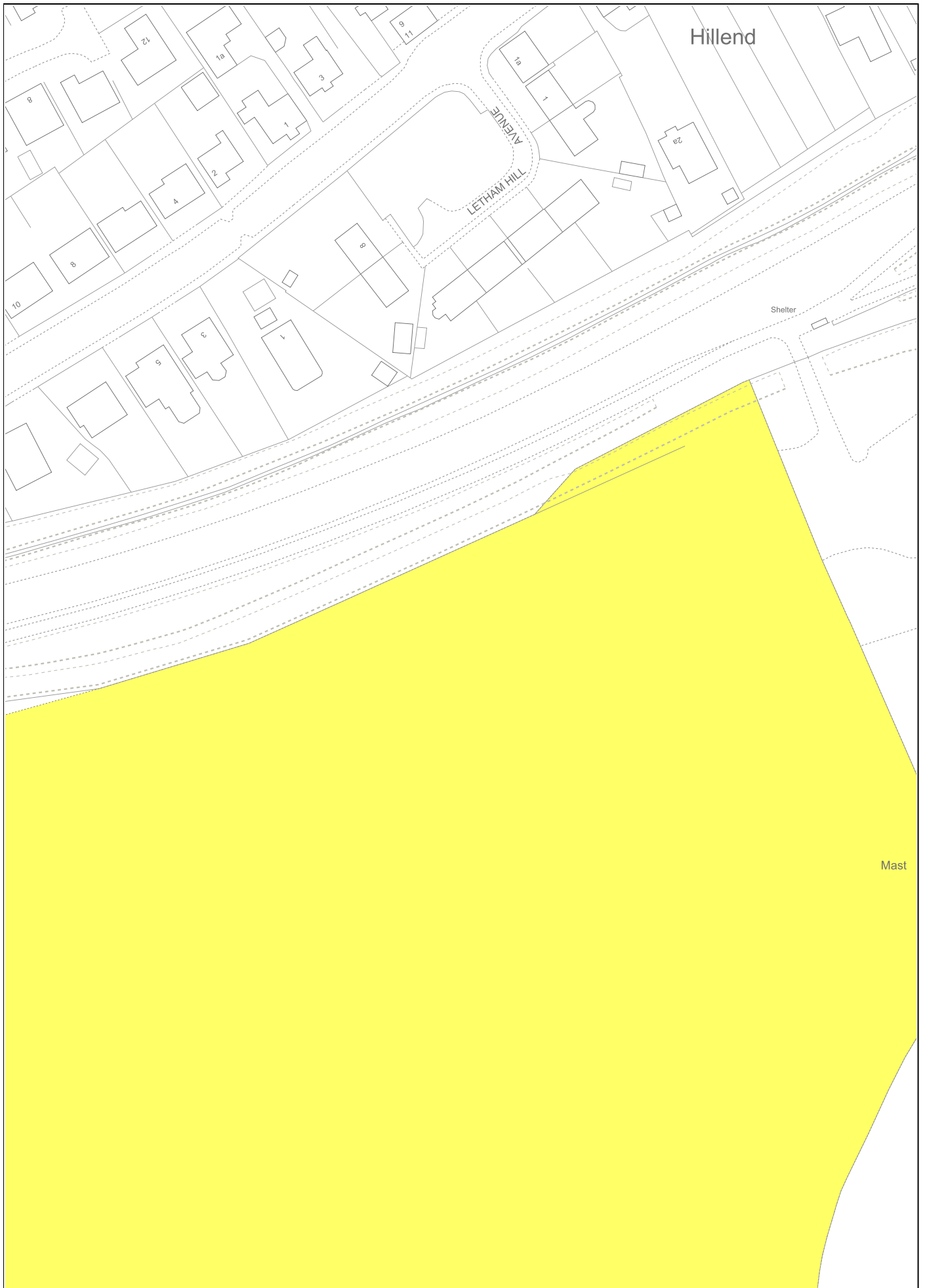
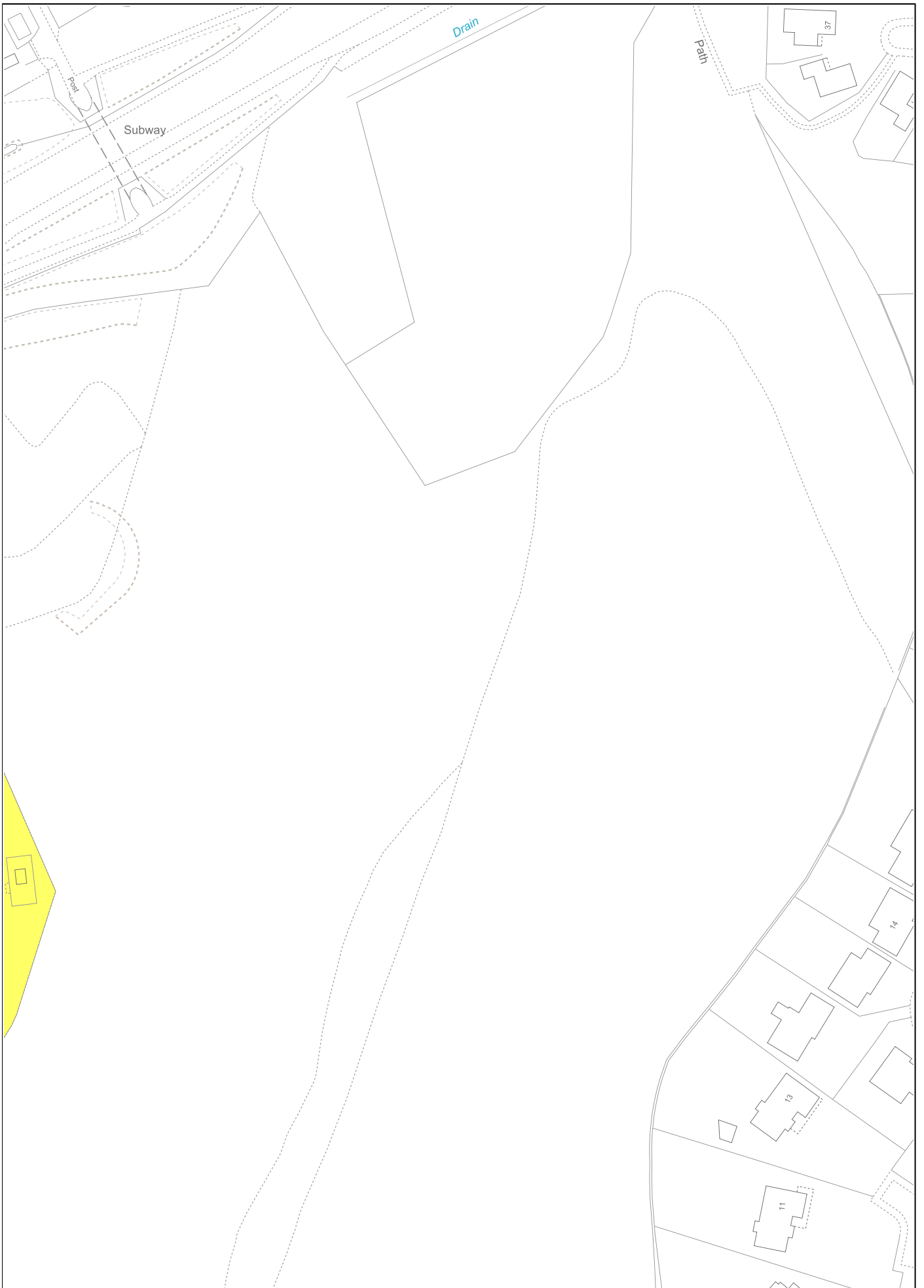
	Version date	TITLE NUMBER	
	18/01/2023	FFE136641	
	BRITISH NATIONAL GRID EASTING/NORTHING		
313950, 683111		Survey Scale	Print Scale
		1:1250	1:1250 @ A4
<small>CROWN COPYRIGHT © This copy has been produced on 19/01/2023 with the authority of Ordnance Survey under Section 47 of the Copyright and Patents Act 1988. Unless there is a relevant exception to copyright, the copy must not be copied without prior permission of the copyright owner. OS Licence no 100041182. This extract may contain Ordnance Survey features captured at other scales.</small>			

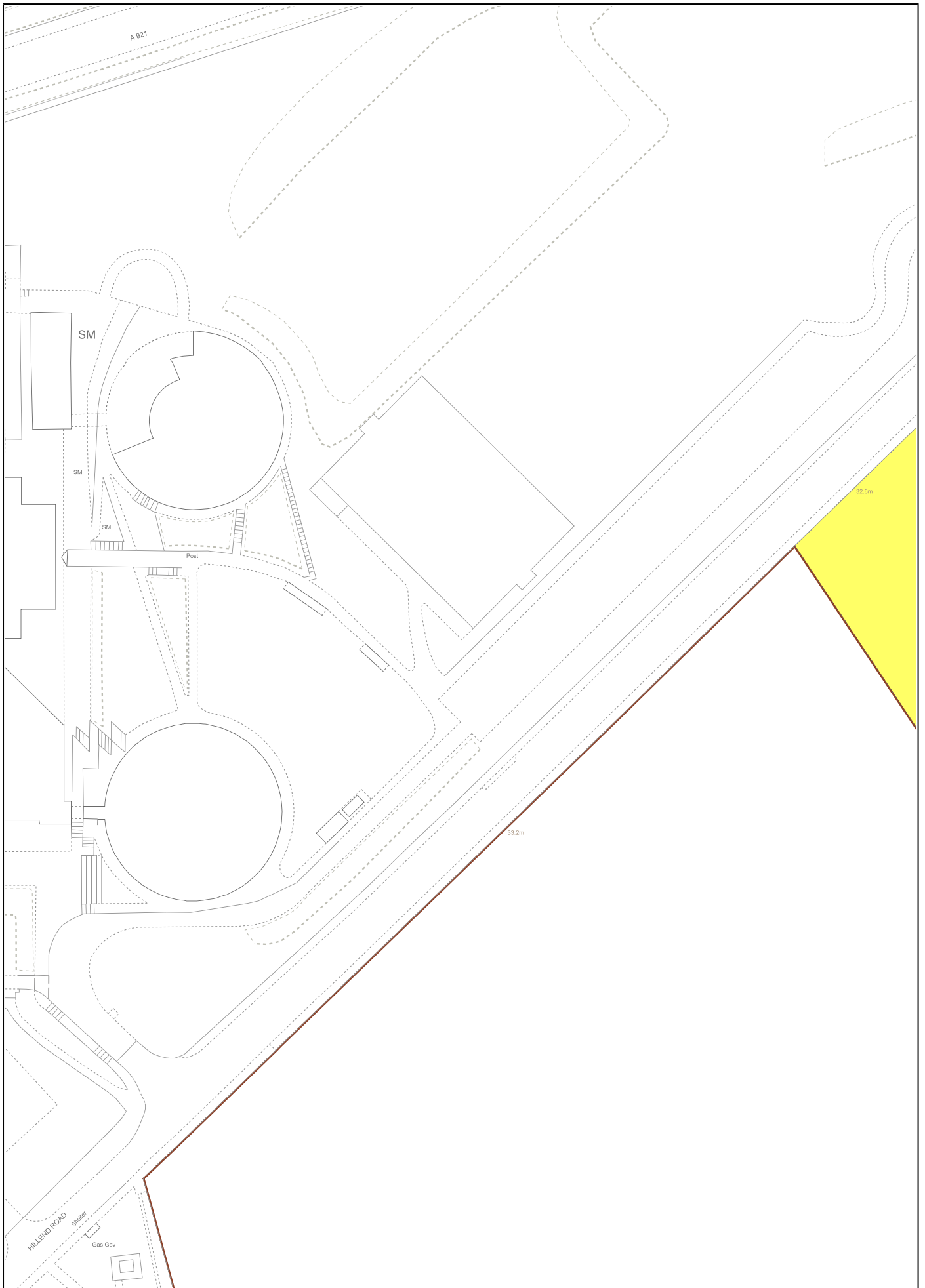


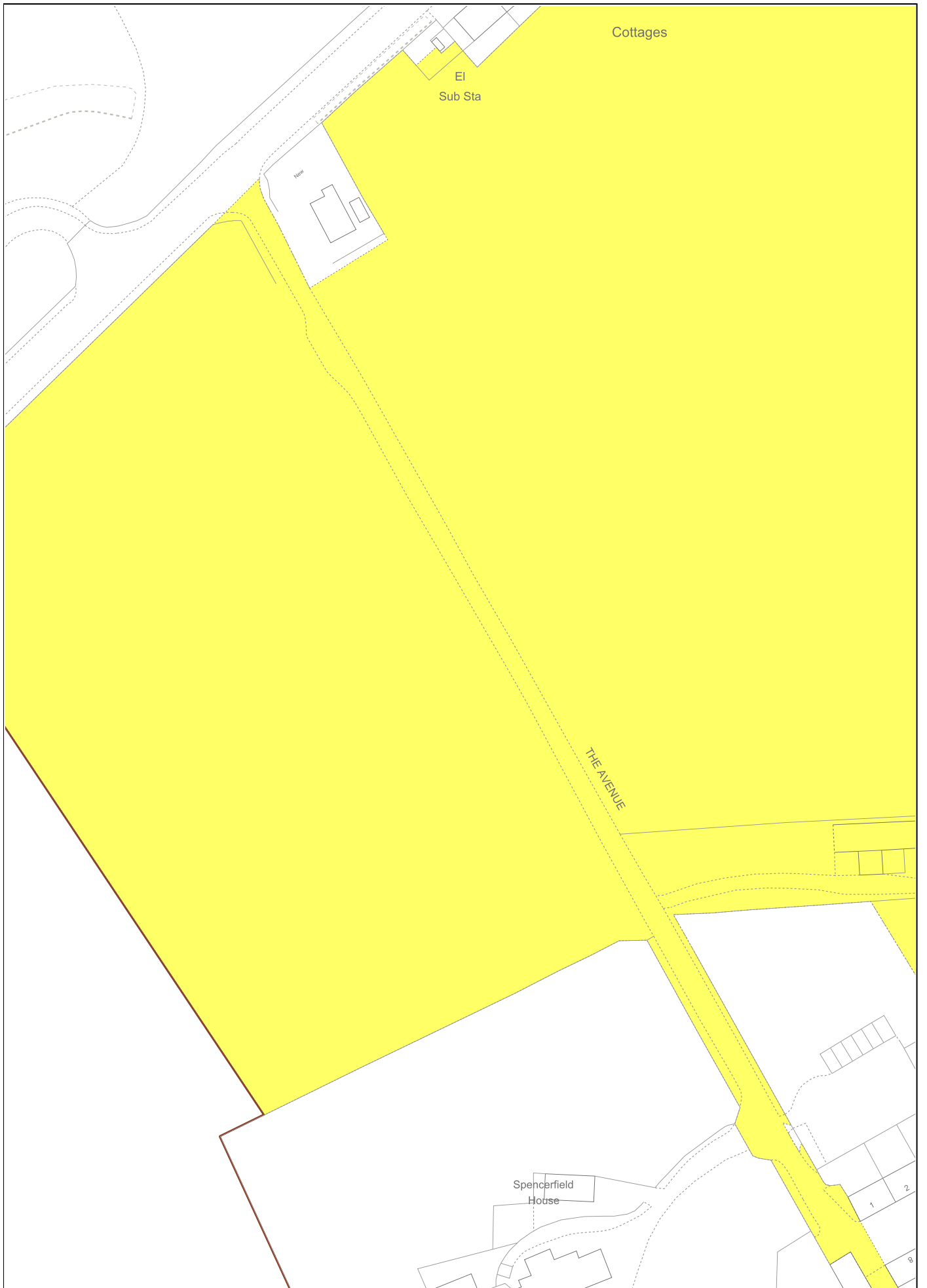





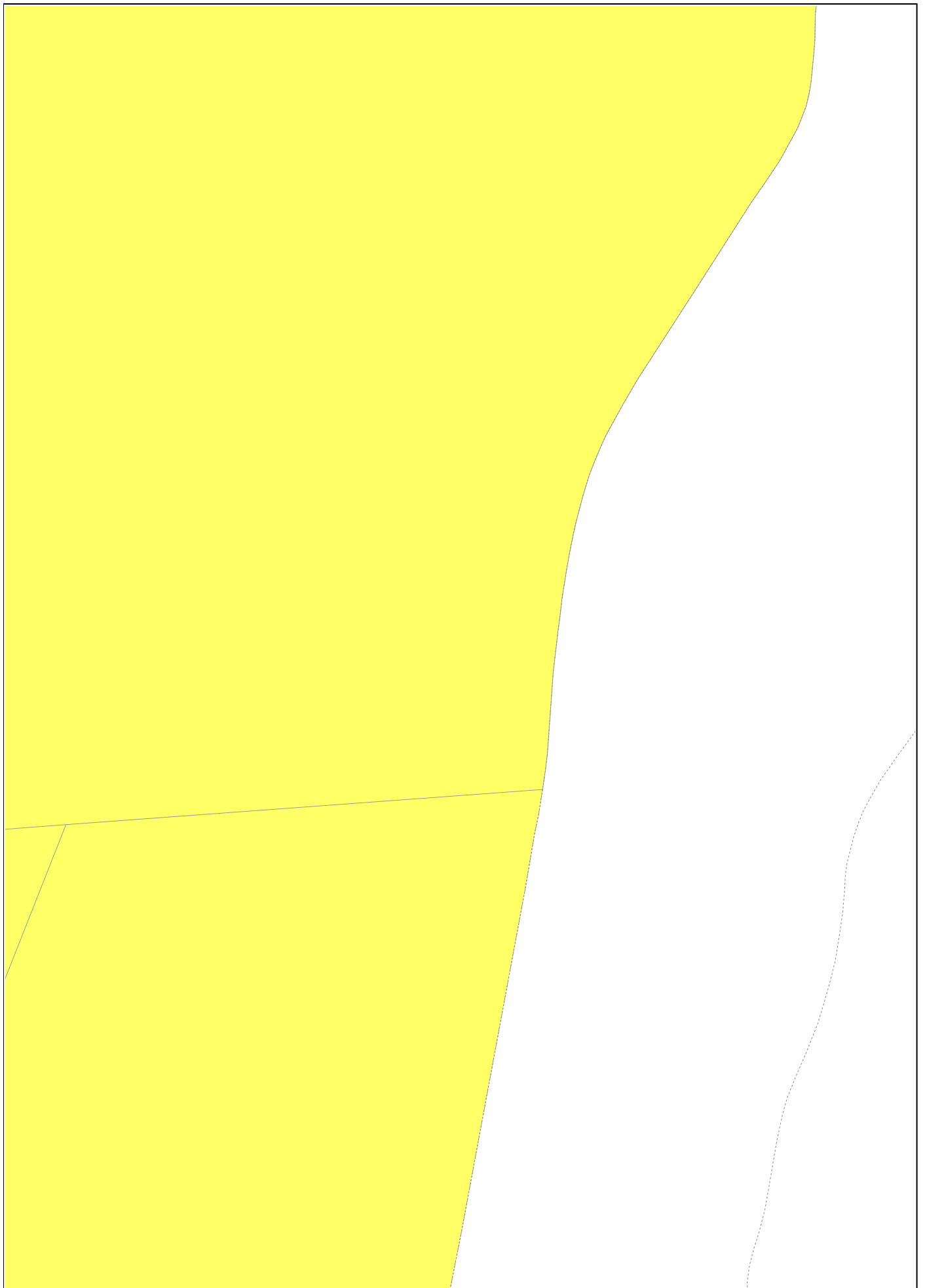


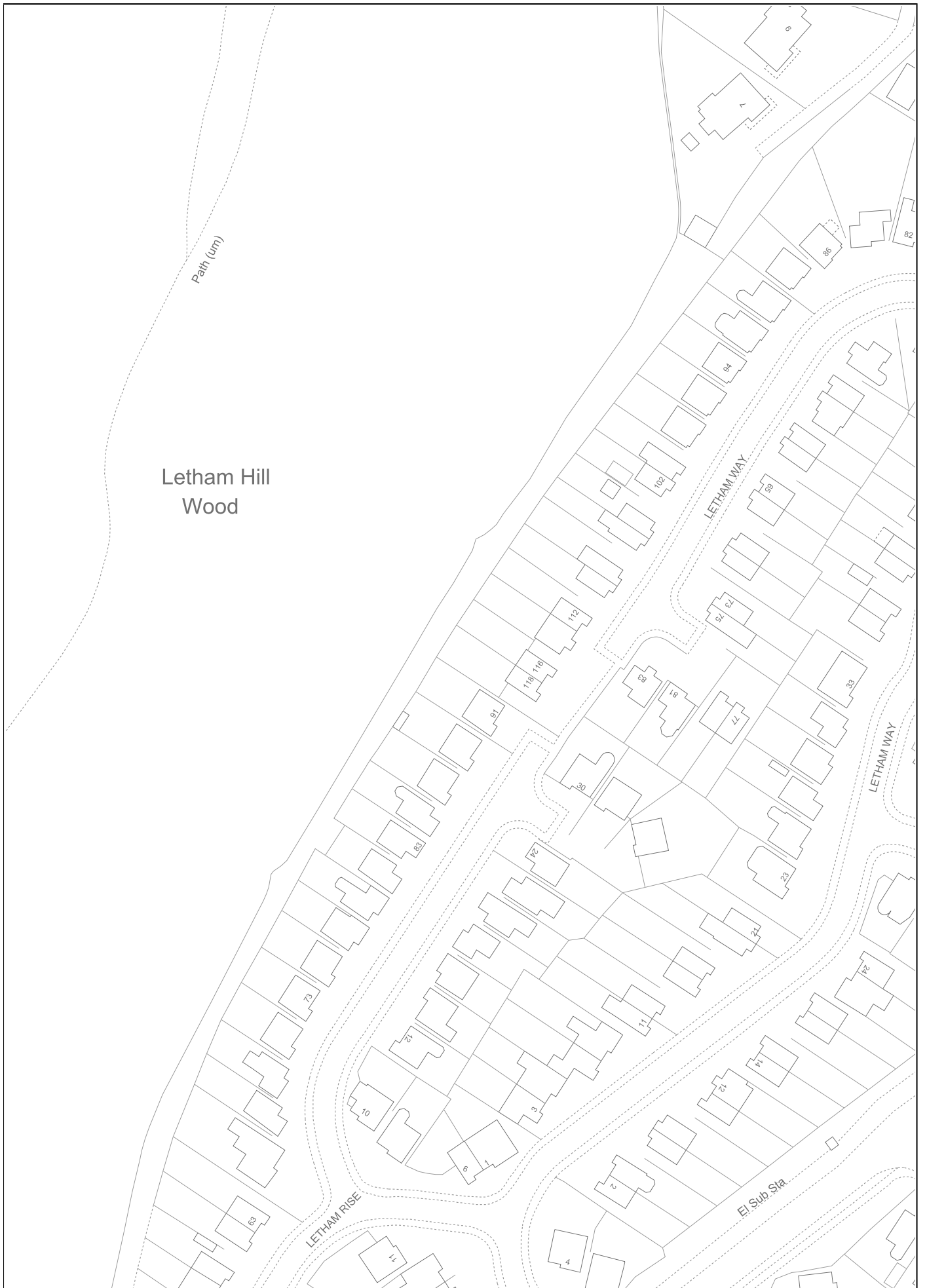


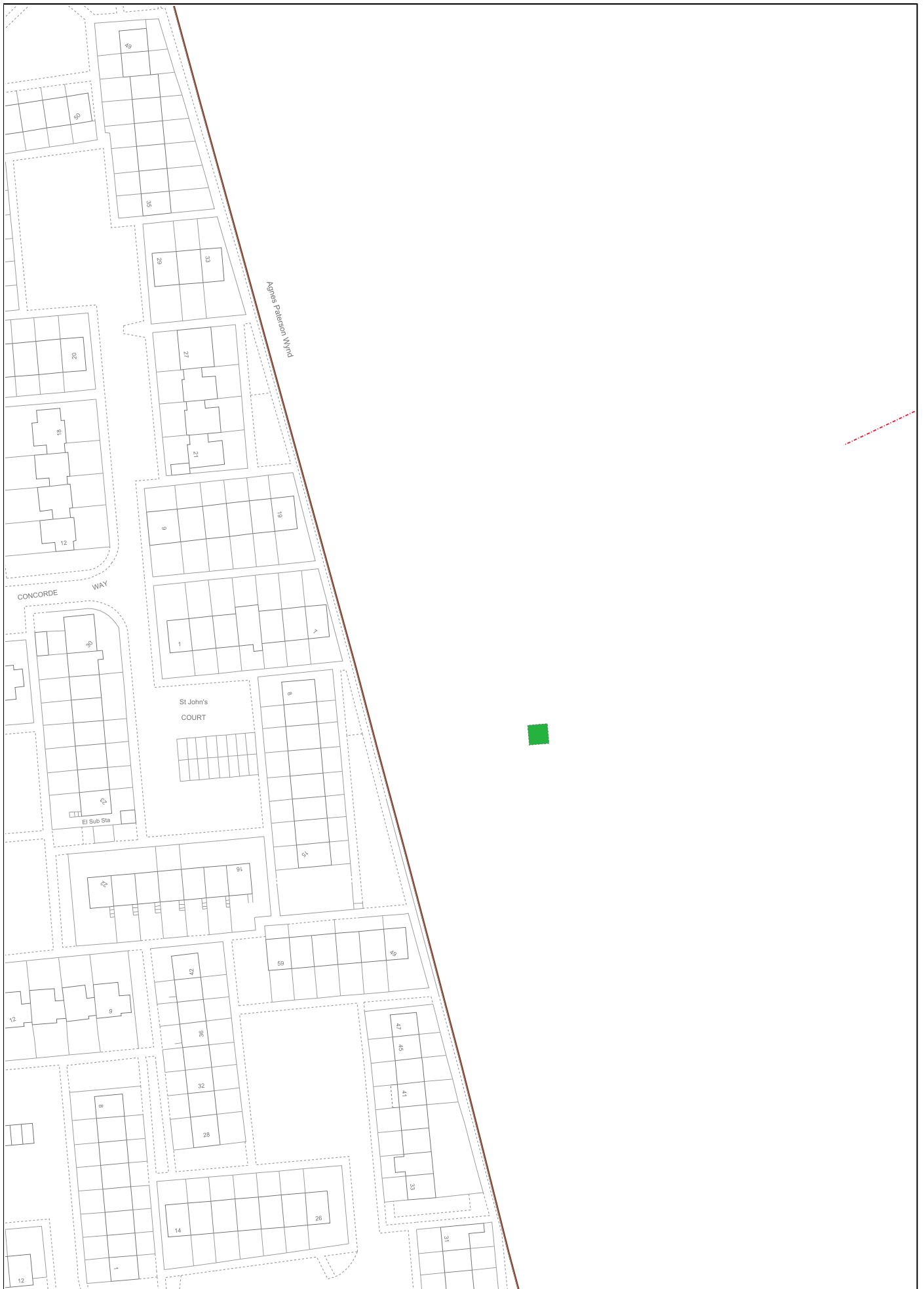


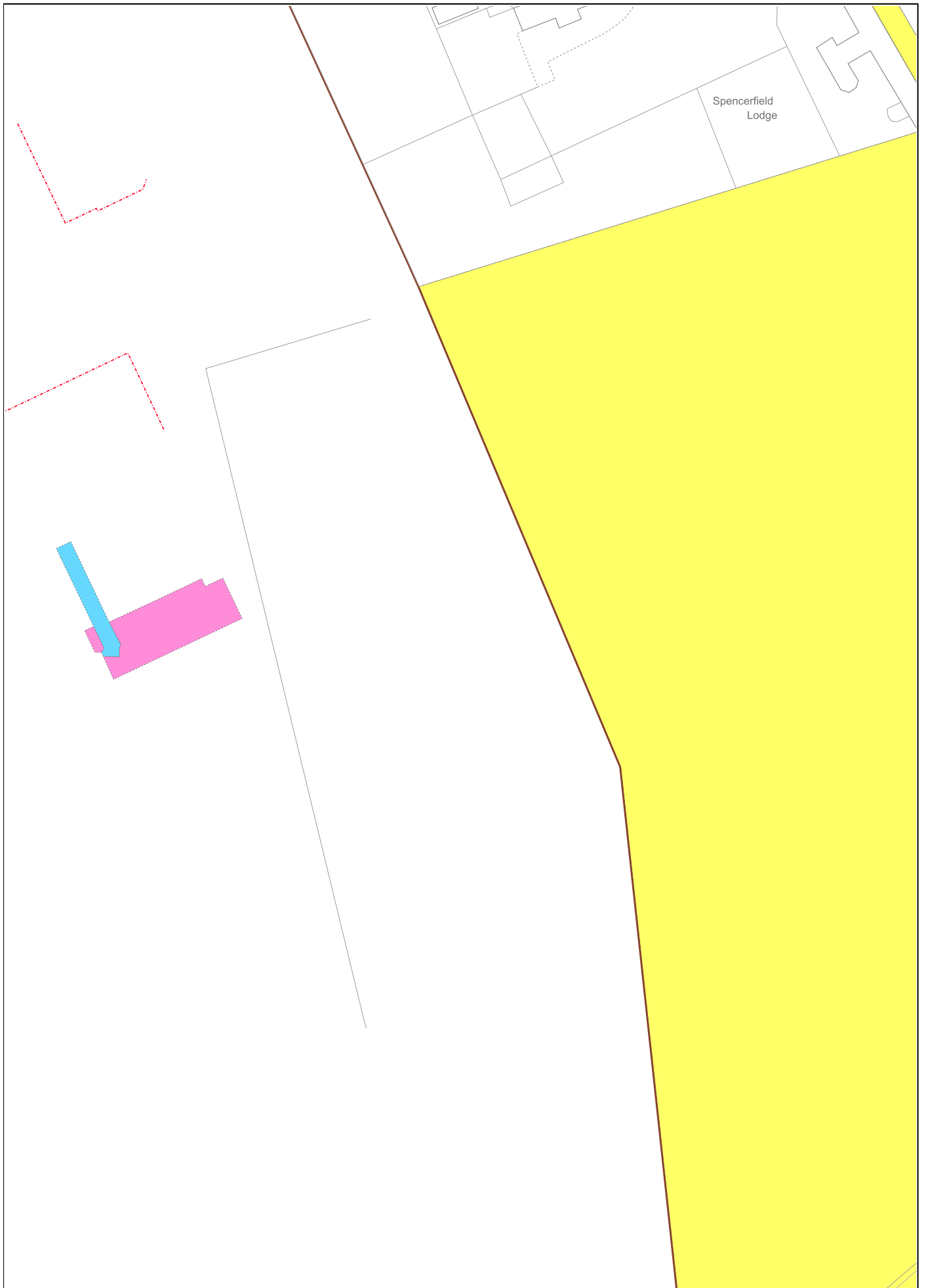


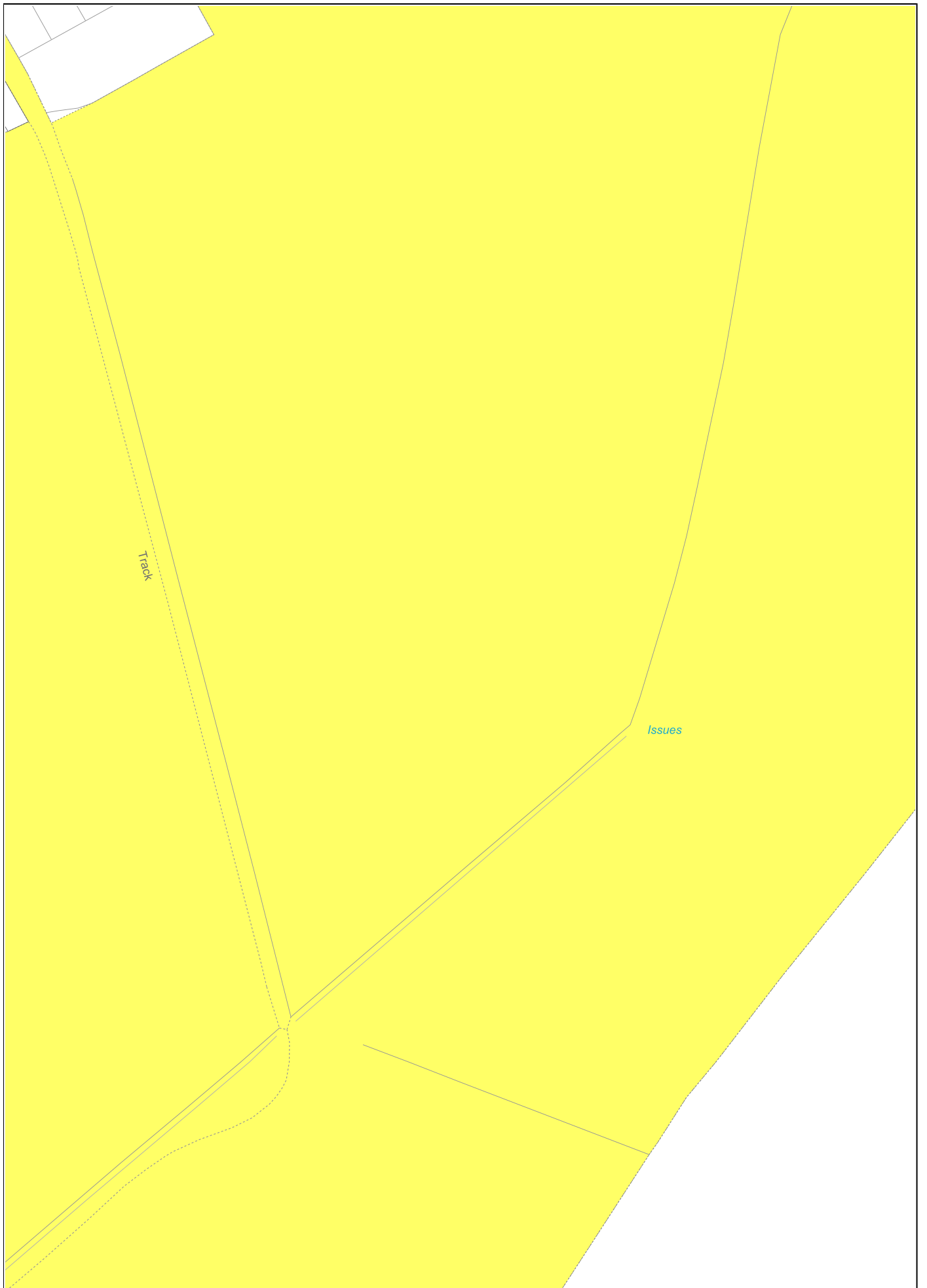









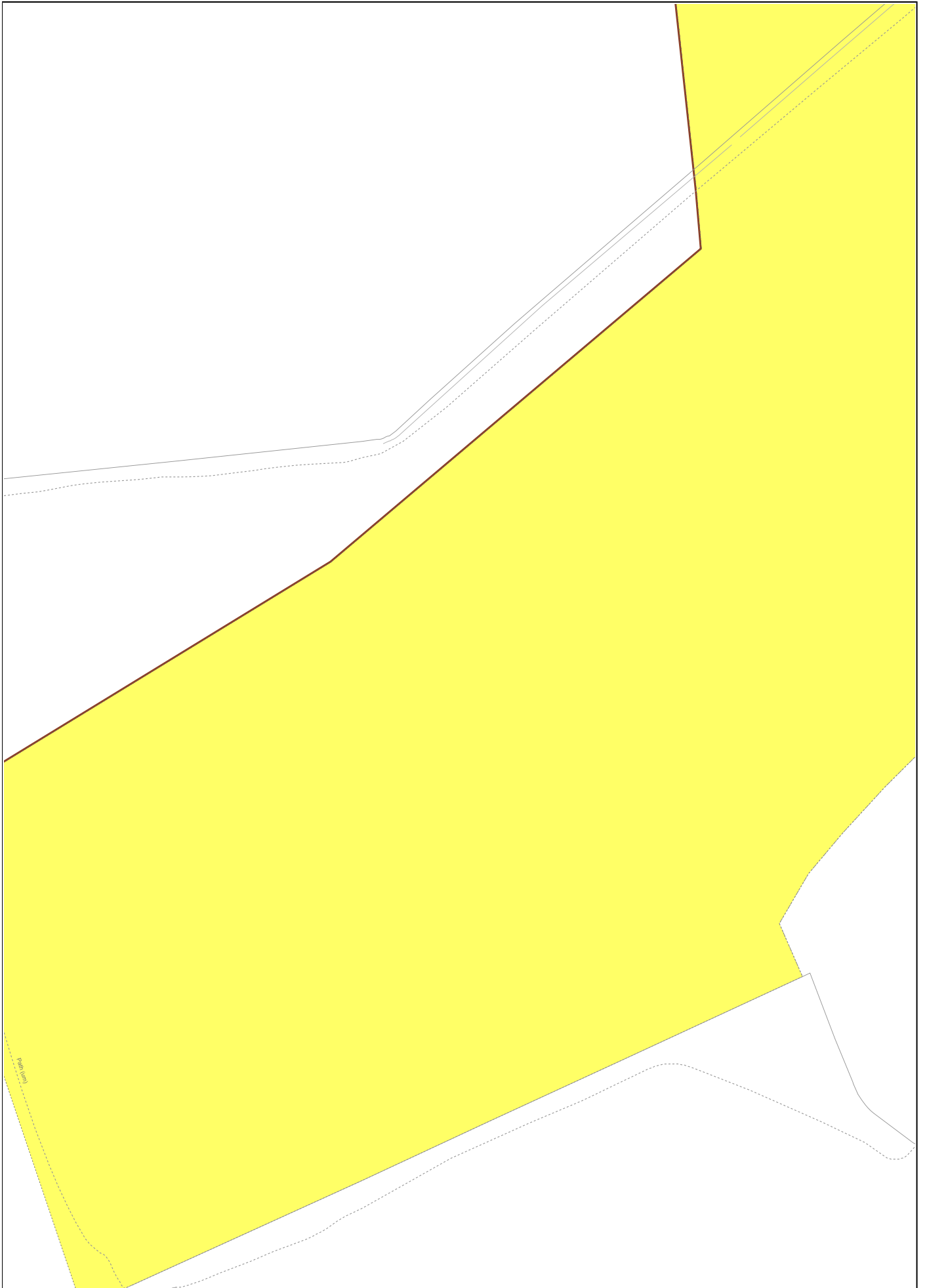


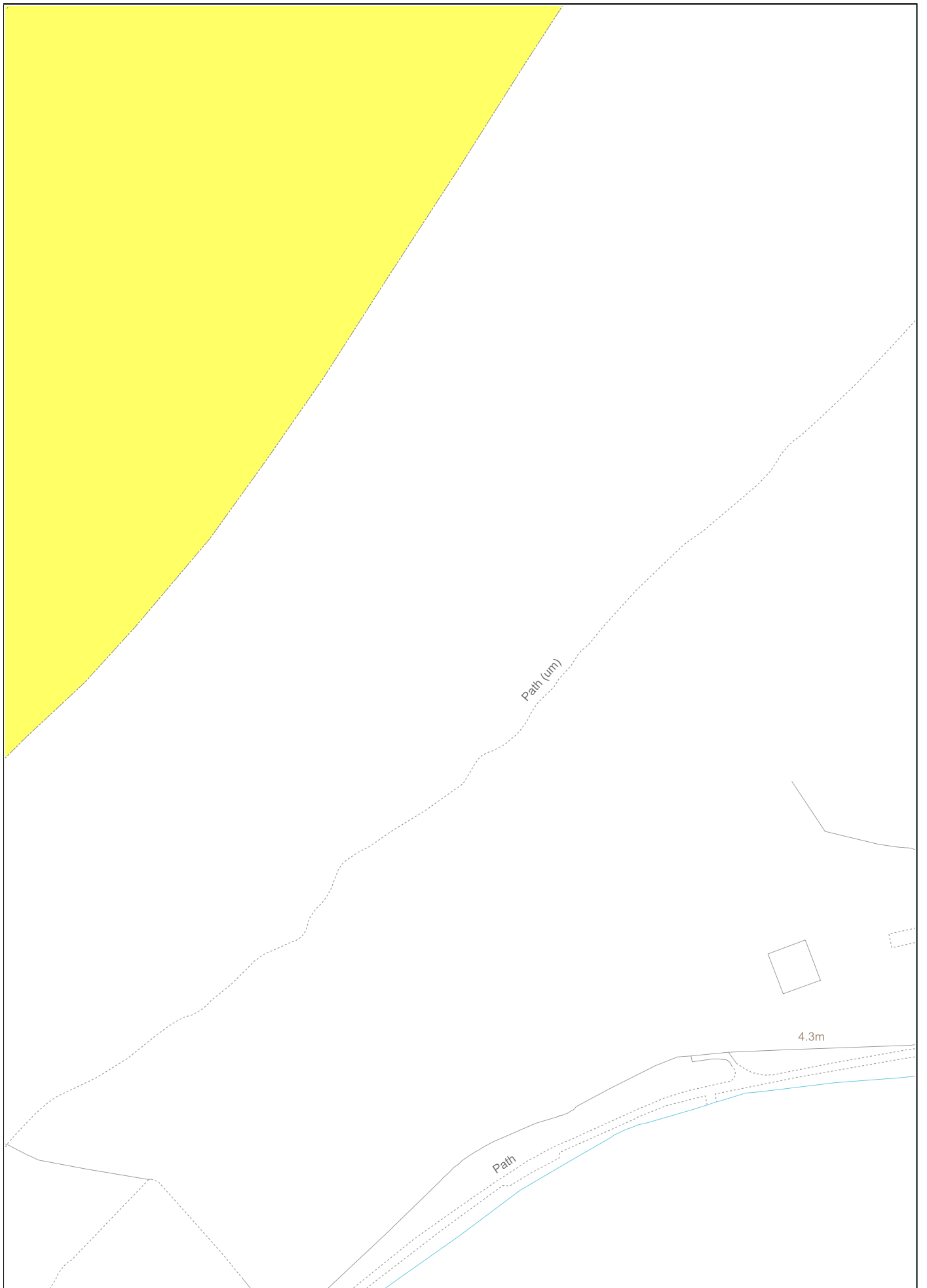






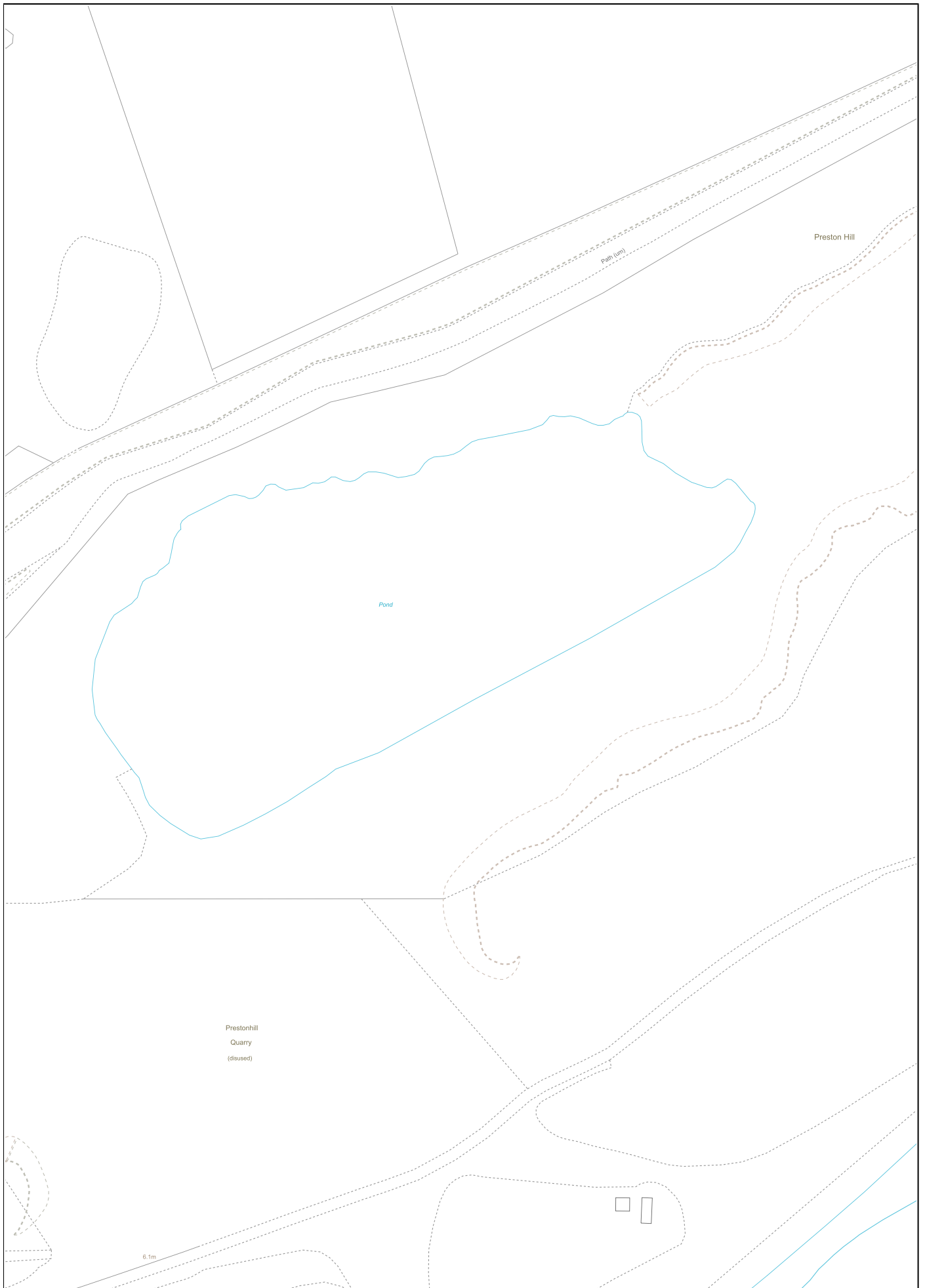


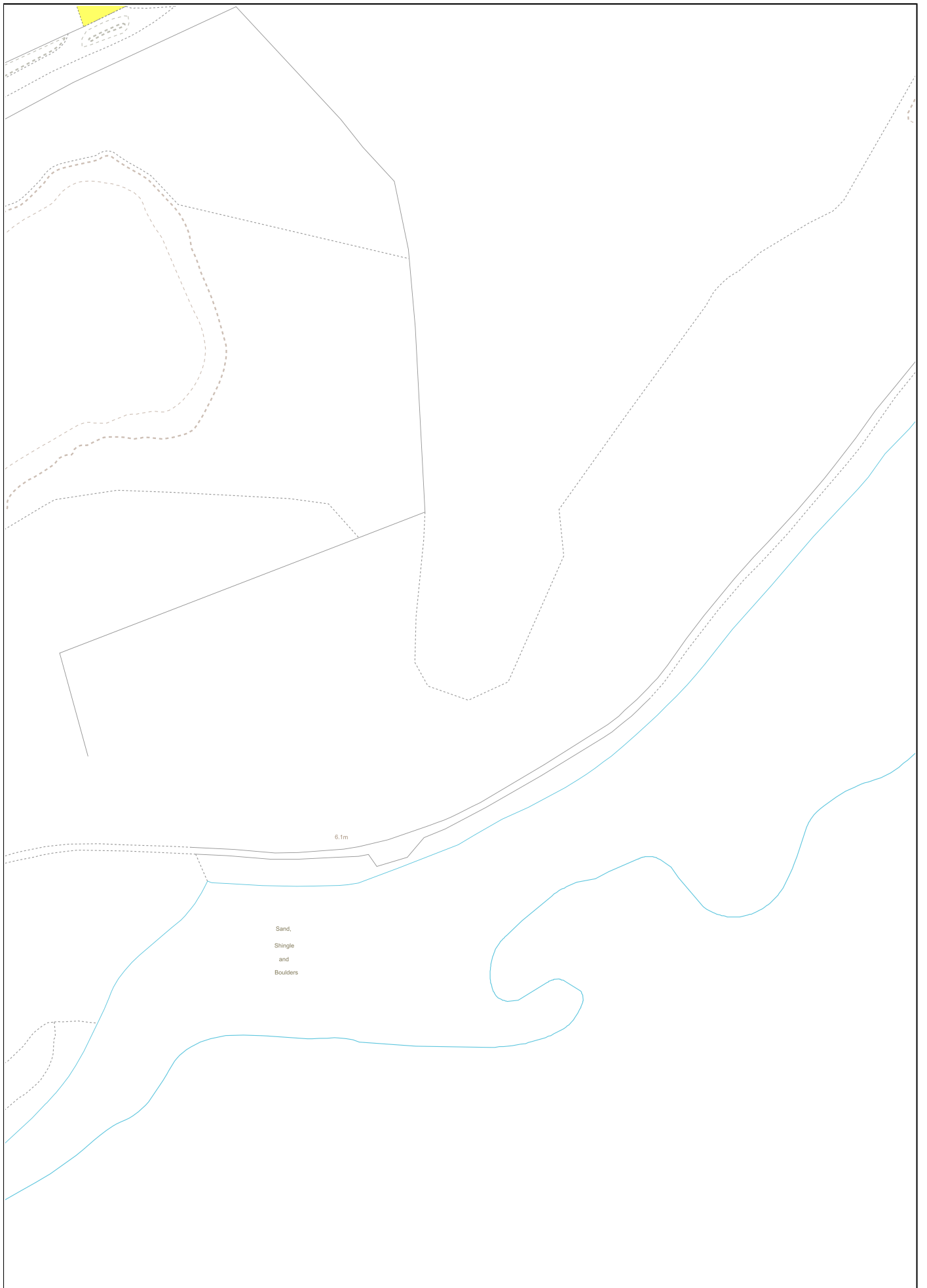


















Inverkeithing Bay

