

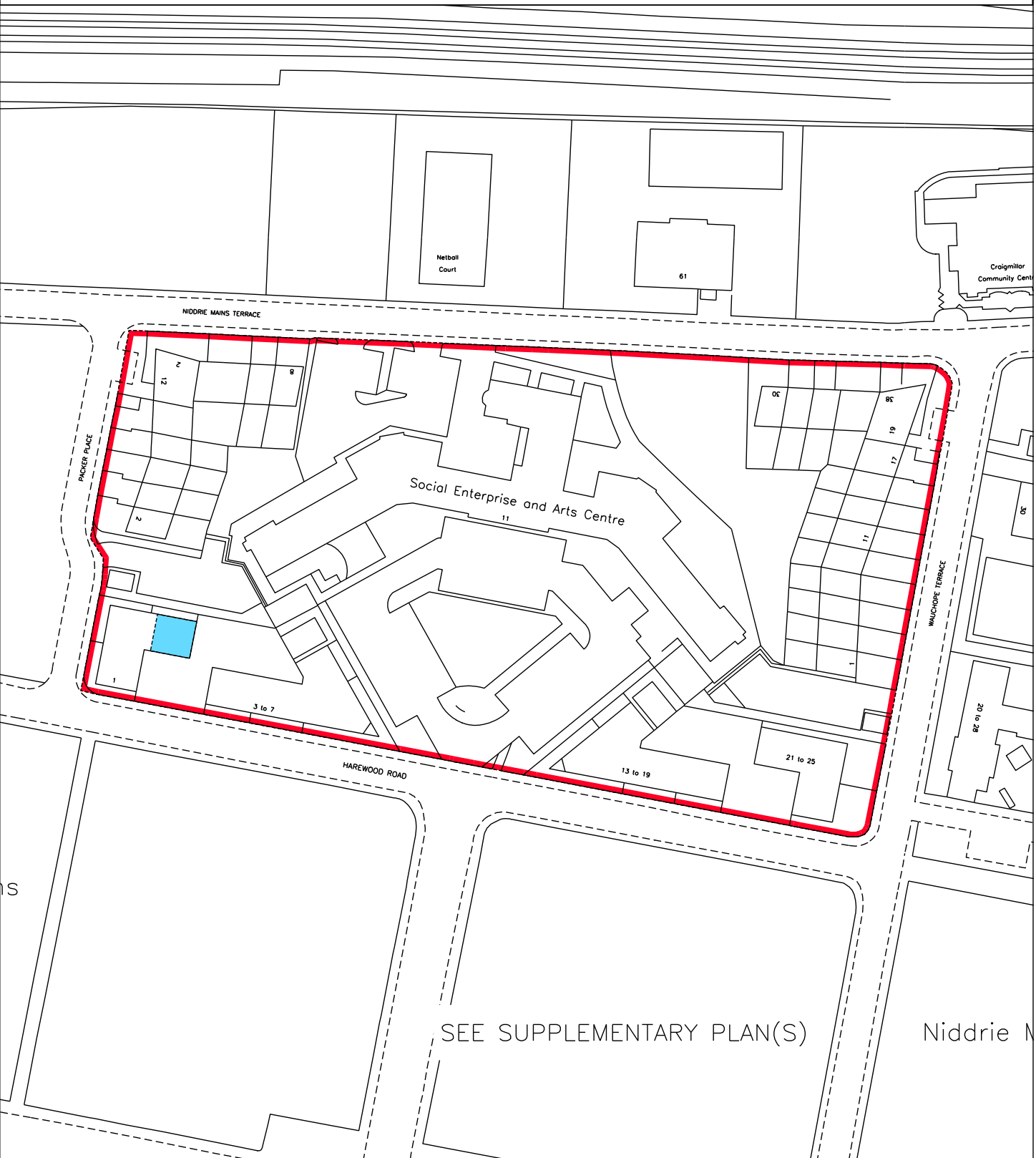
 LAND REGISTER OF SCOTLAND	Officer's ID / Date	TITLE NUMBER
	5404 26/4/2012	MID136460
	ORDNANCE SURVEY NATIONAL GRID REFERENCE	70m 
NT2971NW NT2971NE NT2972SW NT2972SE		Survey Scale 1/1250

CROWN COPYRIGHT © – This copy has been produced from the ROS Digital Mapping System on 03/08/2021 with the authority of Ordnance Survey under Section 47 of the Copyright, Designs and Patents Act 1988. Unless there is a relevant exception to copyright, the copy must not be copied without the prior permission of the copyright owner. OS Licence no 100041182.



SEE SUPPLEMENTARY PLAN(S)

Niddrie M