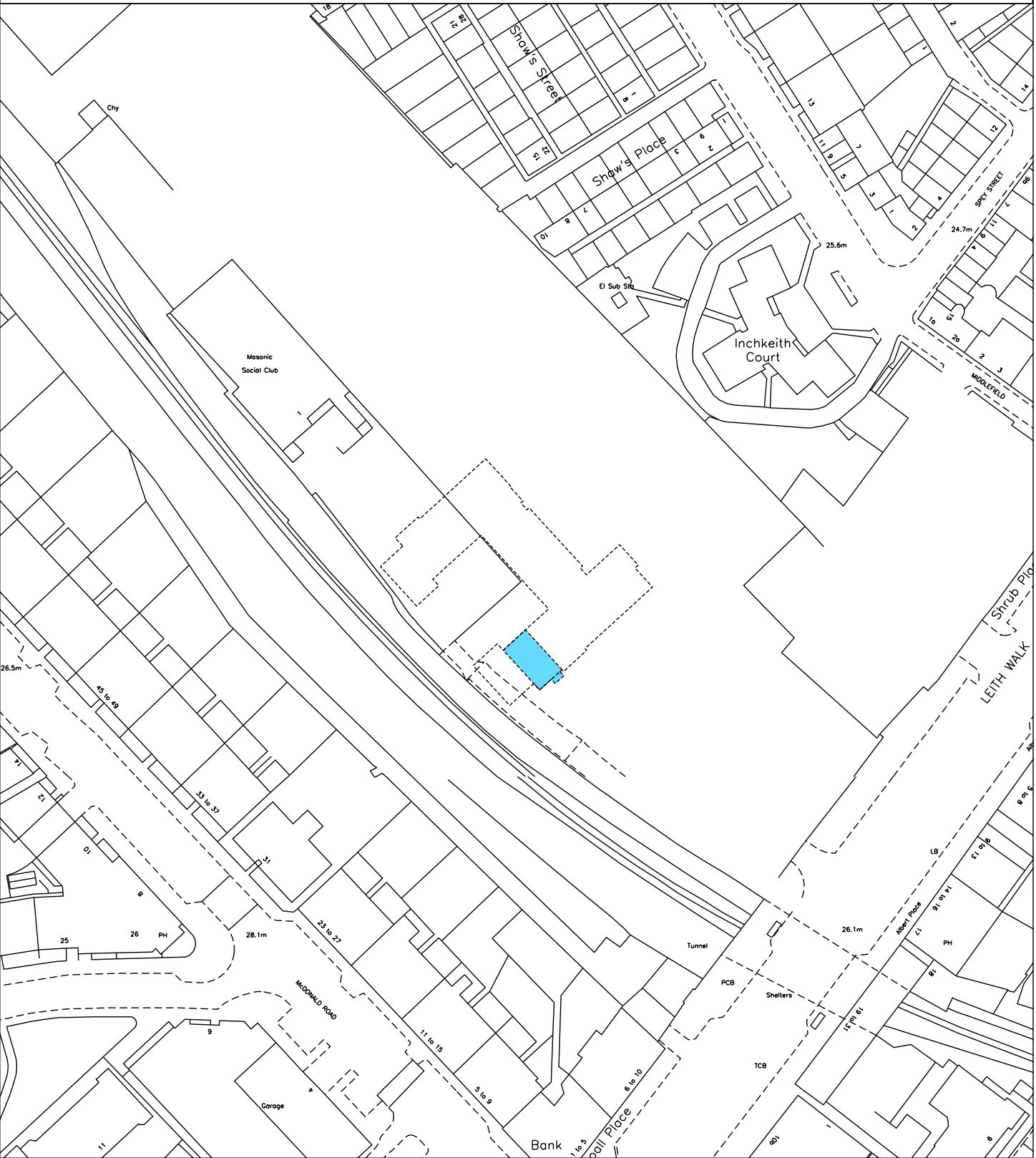


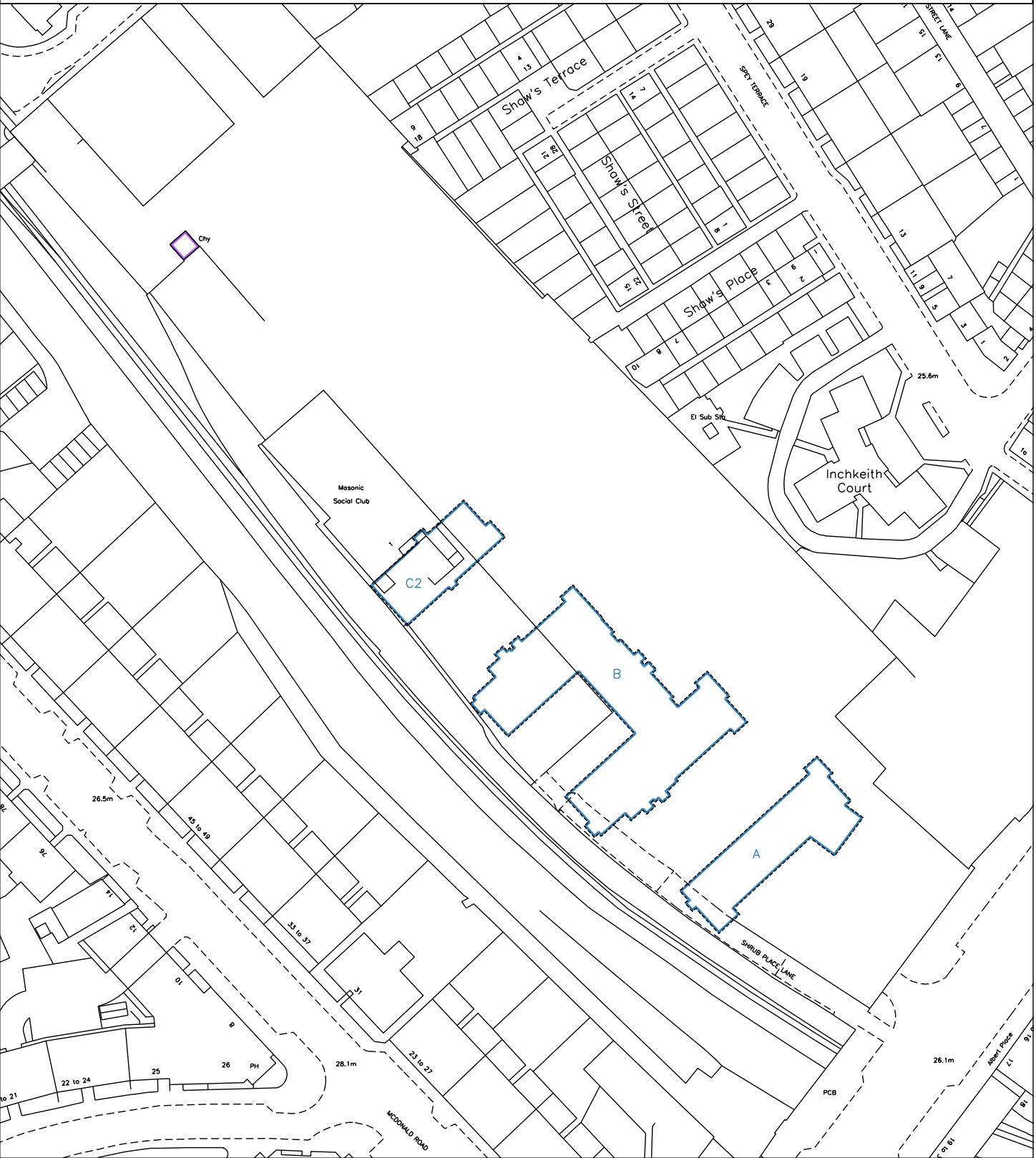
<div>LAND REGISTER OF SCOTLAND</div>	Officer's ID / Date	Supplementary Plan to Title
	7546 9/8/2019	MID210669-9
<div>ORDNANCE SURVEY NATIONAL GRID REFERENCE</div>	<div>70m</div>	
NT2674NW NT2675SW		Survey Scale
		1/1250



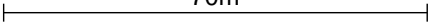
CROWN COPYRIGHT © – This copy has been produced from the ROS Digital Mapping System on 10/08/2019 with the authority of Ordnance Survey under Section 47 of the Copyright, Designs and Patents Act 1988. Unless there is a relevant exception to copyright, the copy must not be copied without the prior permission of the copyright owner. OS Licence no 100041182.



<div>LAND REGISTER OF SCOTLAND</div>	Officer's ID / Date	Supplementary Plan to Title
	4534 19/12/2018	MID210669-8
<div>ORDNANCE SURVEY NATIONAL GRID REFERENCE</div>	<div>70m</div>	
NT2674NW NT2675SW		Survey Scale
		1/1250



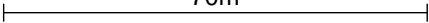
CROWN COPYRIGHT © – This copy has been produced from the ROS Digital Mapping System on 10/08/2019 with the authority of Ordnance Survey under Section 47 of the Copyright, Designs and Patents Act 1988. Unless there is a relevant exception to copyright, the copy must not be copied without the prior permission of the copyright owner. OS Licence no 100041182.



 LAND REGISTER OF SCOTLAND	Officer's ID / Date	Supplementary Plan to Title
	4534 19/12/2018	MID210669-7
	ORDNANCE SURVEY NATIONAL GRID REFERENCE	70m 
NT2674NW NT2675SW		Survey Scale 1/1250



CROWN COPYRIGHT © – This copy has been produced from the ROS Digital Mapping System on 10/08/2019 with the authority of Ordnance Survey under Section 47 of the Copyright, Designs and Patents Act 1988. Unless there is a relevant exception to copyright, the copy must not be copied without the prior permission of the copyright owner. OS Licence no 100041182.



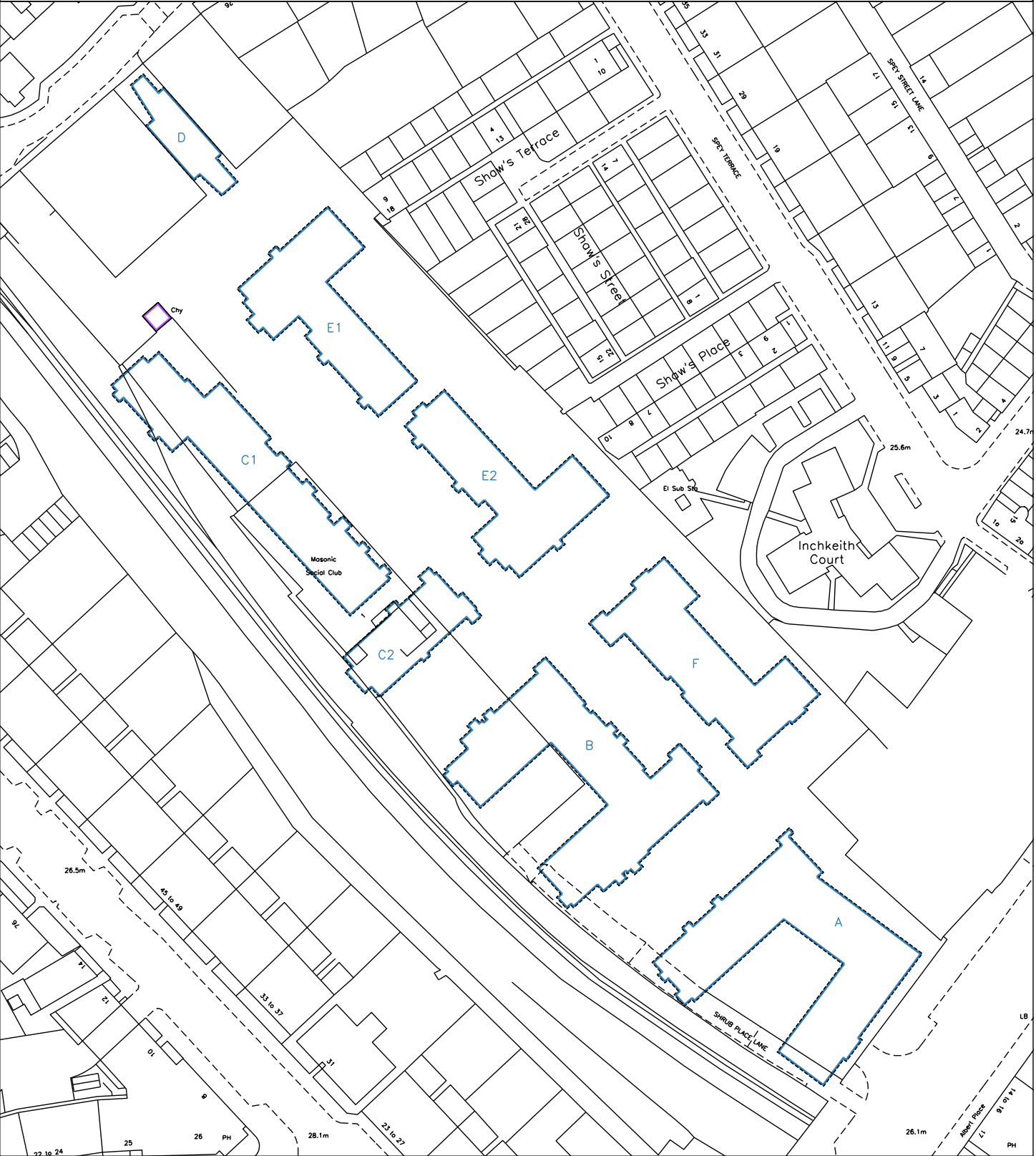
 LAND REGISTER OF SCOTLAND	Officer's ID / Date	Supplementary Plan to Title
	4534 19/12/2018	MID210669-6
	ORDNANCE SURVEY NATIONAL GRID REFERENCE	70m 
NT2674NW NT2675SW		Survey Scale 1/1250



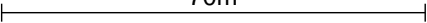
CROWN COPYRIGHT © – This copy has been produced from the ROS Digital Mapping System on 10/08/2019 with the authority of Ordnance Survey under Section 47 of the Copyright, Designs and Patents Act 1988. Unless there is a relevant exception to copyright, the copy must not be copied without the prior permission of the copyright owner. OS Licence no 100041182.



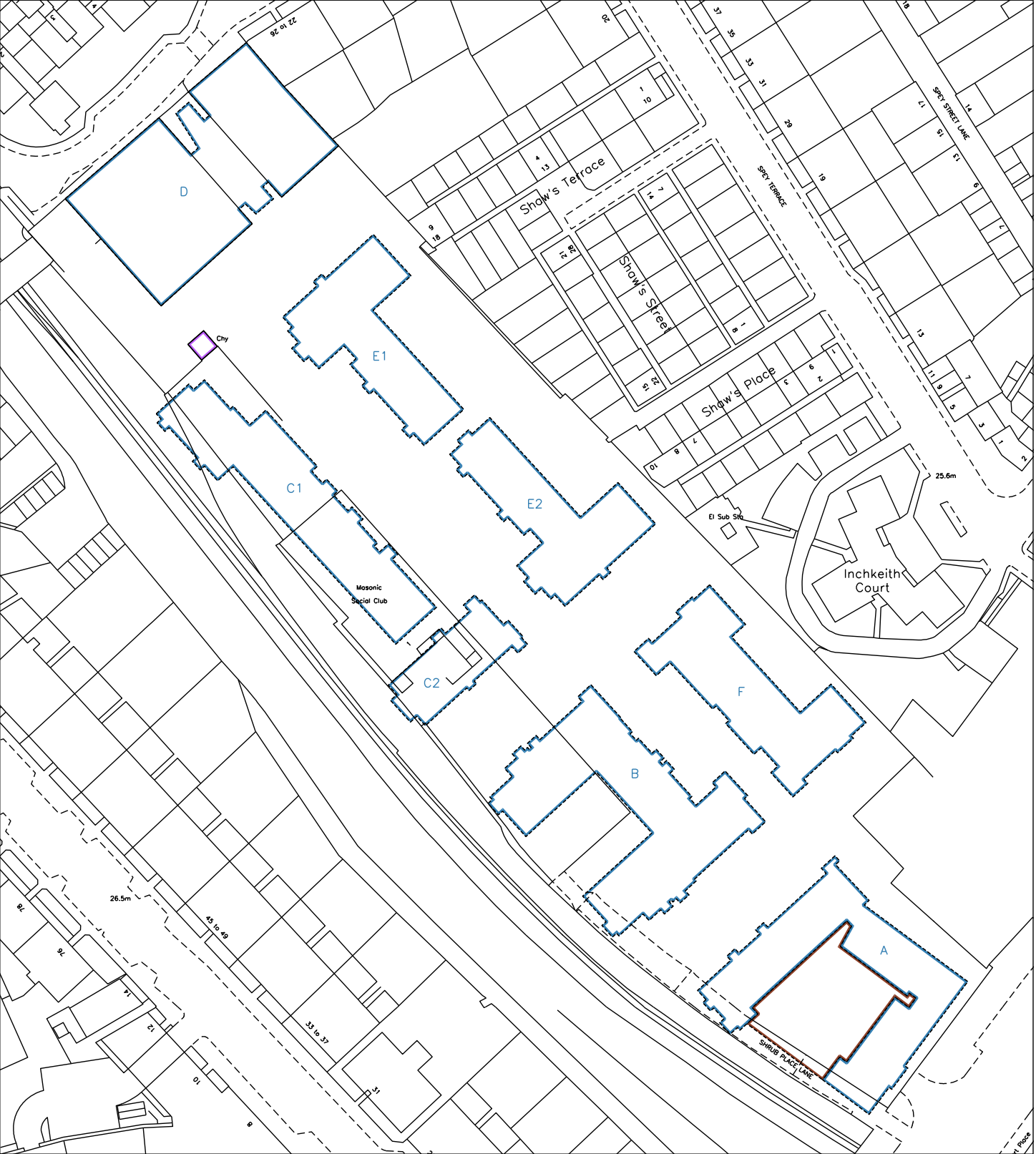
<div></div> <div>LAND REGISTER OF SCOTLAND</div>		Officer's ID / Date	Supplementary Plan to Title
		4534 19/12/2018	MID210669-5
<div></div>	ORDNANCE SURVEY NATIONAL GRID REFERENCE		<div><div></div><div>70m</div><div></div></div>
NT2674NW NT2675SW			Survey Scale
			1/1250



CROWN COPYRIGHT © – This copy has been produced from the ROS Digital Mapping System on 10/08/2019 with the authority of Ordnance Survey under Section 47 of the Copyright, Designs and Patents Act 1988. Unless there is a relevant exception to copyright, the copy must not be copied without the prior permission of the copyright owner. OS Licence no 100041182.



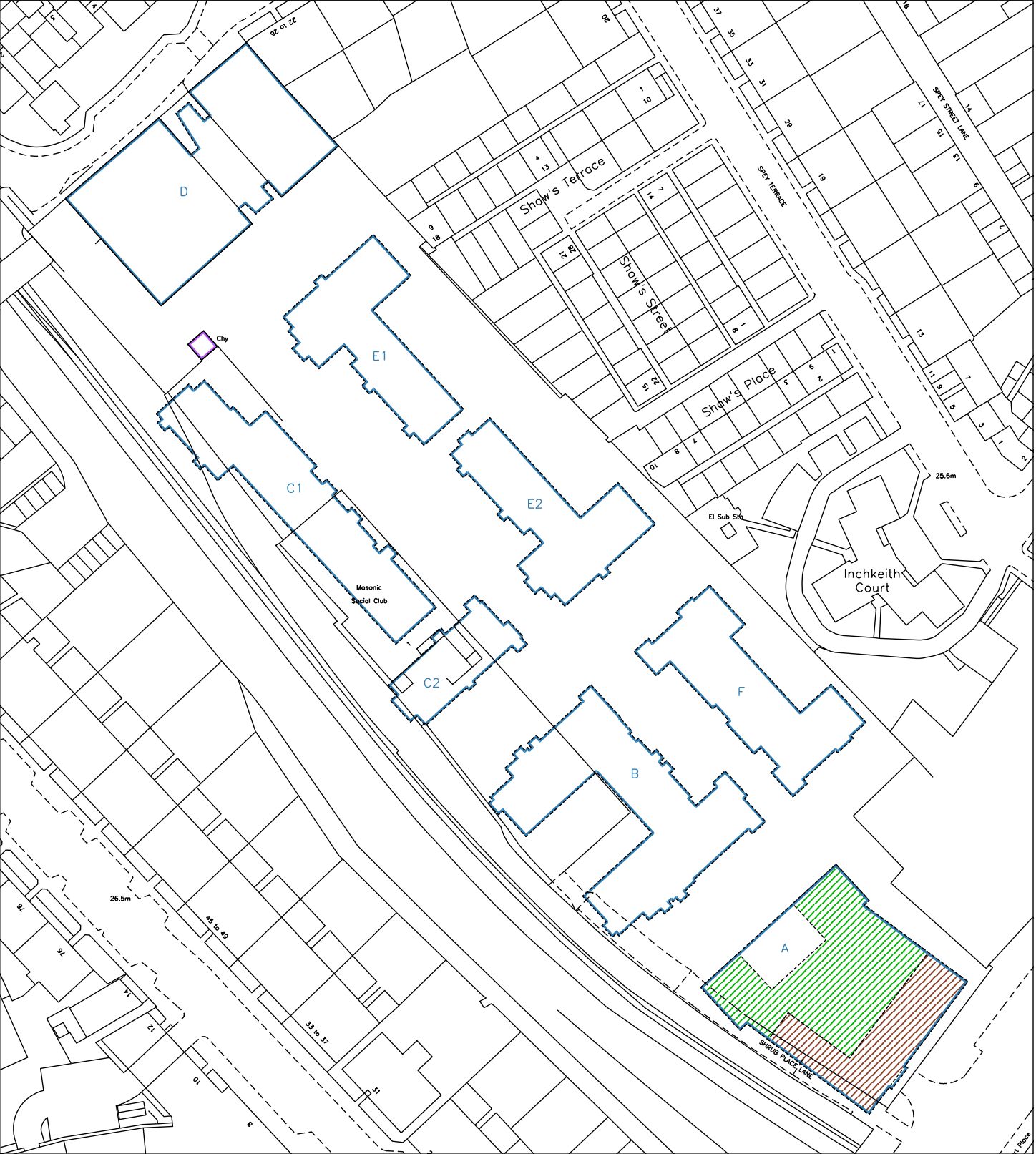
 LAND REGISTER OF SCOTLAND	Officer's ID / Date	Supplementary Plan to Title
	4534 19/12/2018	MID210669-4
	ORDNANCE SURVEY NATIONAL GRID REFERENCE	70m 
NT2674NW NT2675SW		Survey Scale 1/1250



CROWN COPYRIGHT © – This copy has been produced from the ROS Digital Mapping System on 10/08/2019 with the authority of Ordnance Survey under Section 47 of the Copyright, Designs and Patents Act 1988. Unless there is a relevant exception to copyright, the copy must not be copied without the prior permission of the copyright owner. OS Licence no 100041182.



<div></div> <div>LAND REGISTER OF SCOTLAND</div>		Officer's ID / Date	Supplementary Plan to Title
		4534 19/12/2018	MID210669-3
<div></div>	ORDNANCE SURVEY NATIONAL GRID REFERENCE		<div><div></div><div>70m</div><div></div></div>
NT2674NW NT2675SW			Survey Scale
			1/1250



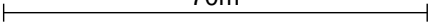
CROWN COPYRIGHT © – This copy has been produced from the ROS Digital Mapping System on 10/08/2019 with the authority of Ordnance Survey under Section 47 of the Copyright, Designs and Patents Act 1988. Unless there is a relevant exception to copyright, the copy must not be copied without the prior permission of the copyright owner. OS Licence no 100041182.



<div></div> <div>LAND REGISTER OF SCOTLAND</div>		Officer's ID / Date	Supplementary Plan to Title
		4534 20/1/2019	MID210669-2
<div></div>	ORDNANCE SURVEY NATIONAL GRID REFERENCE		<div><div></div><div>70m</div><div></div></div>
NT2674NW NT2675SW			Survey Scale
			1/1250

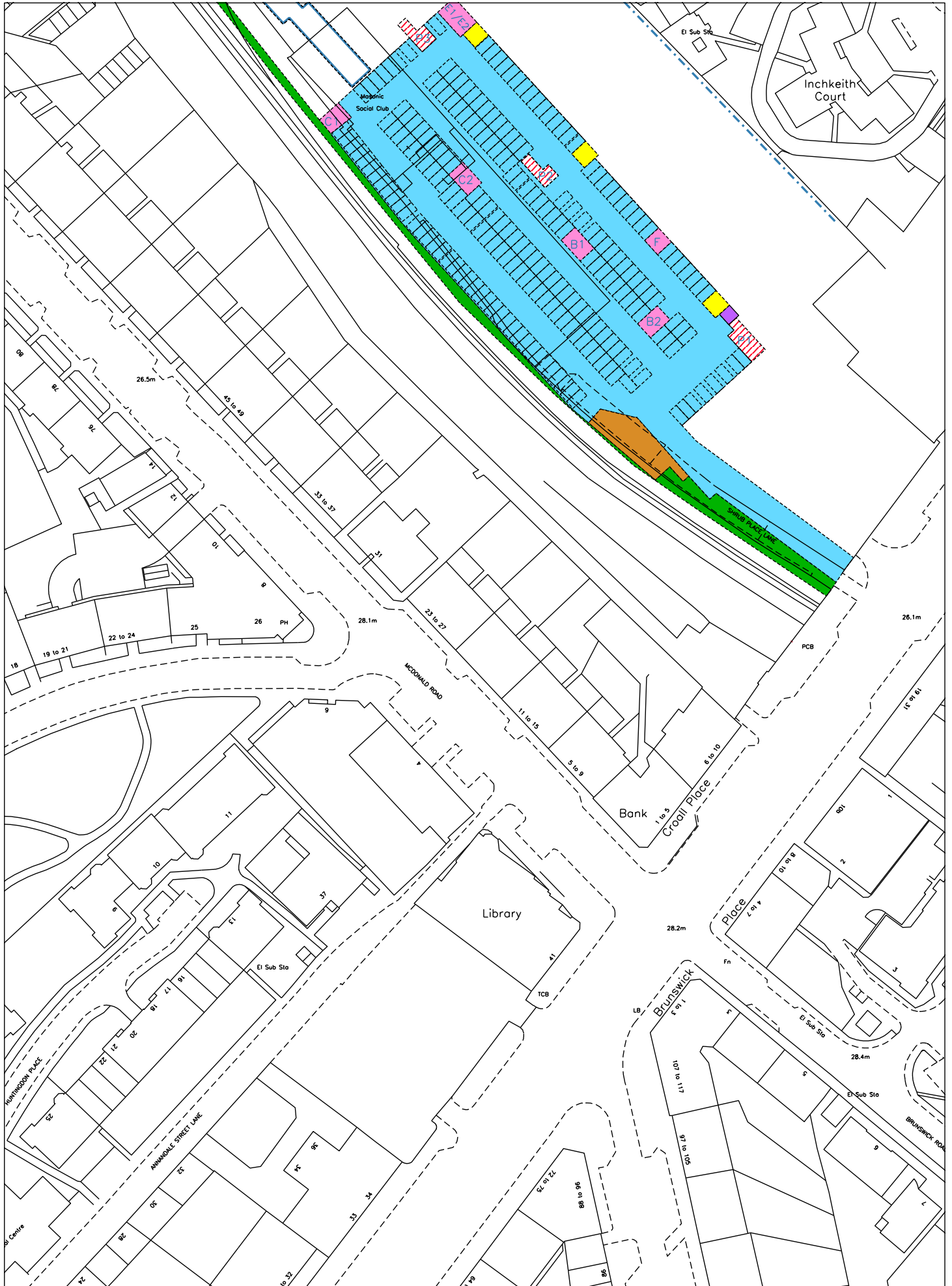
CROWN COPYRIGHT © – This copy has been produced from the ROS Digital Mapping System on 10/08/2019 with the authority of Ordnance Survey under Section 47 of the Copyright, Designs and Patents Act 1988. Unless there is a relevant exception to copyright, the copy must not be copied without the prior permission of the copyright owner. OS Licence no 100041182.

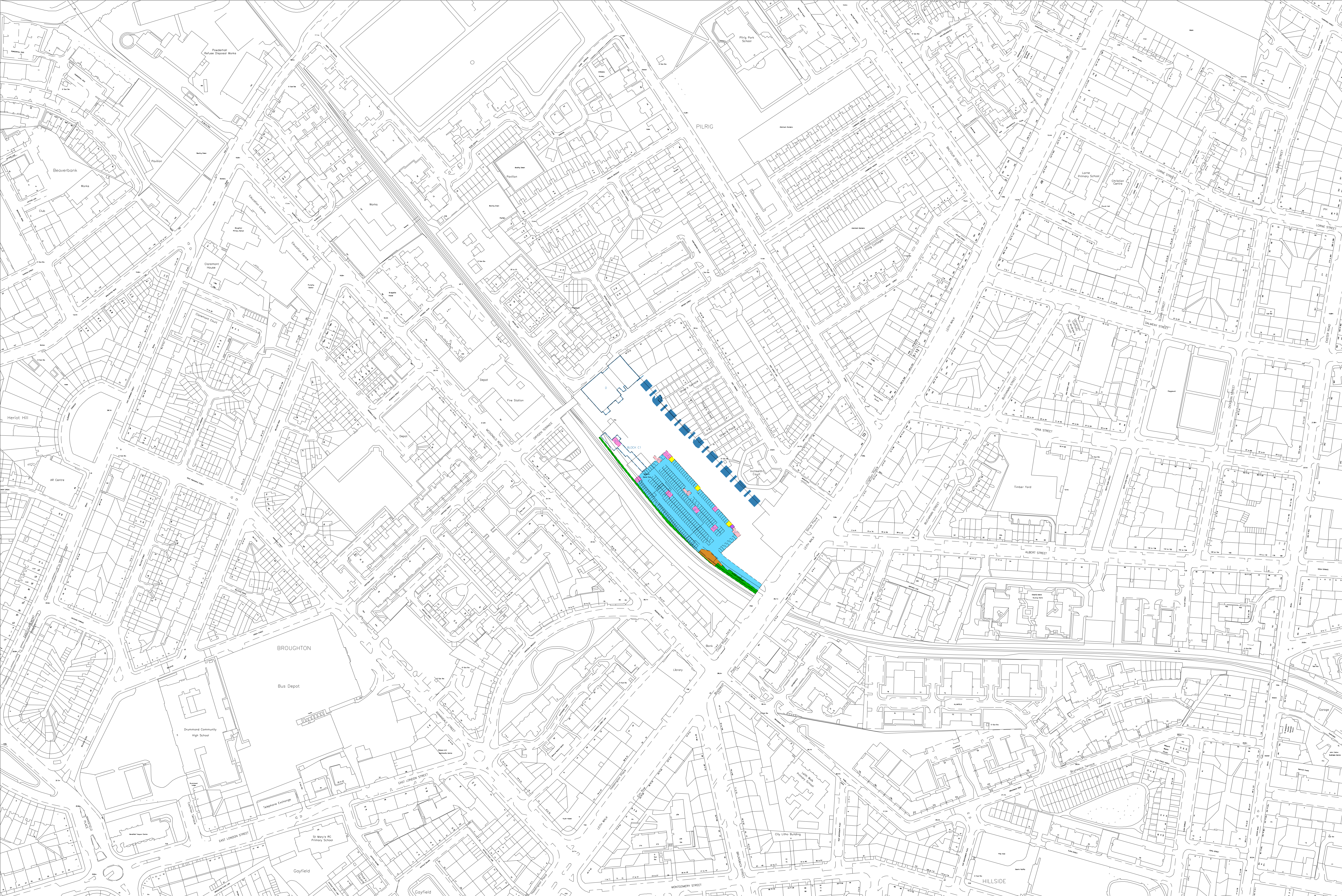




 LAND REGISTER OF SCOTLAND	Officer's ID / Date	Supplementary Plan to Title
	4534 18/12/2018	MID210669-1
	ORDNANCE SURVEY NATIONAL GRID REFERENCE	70m 
NT2674NW NT2675SW		Survey Scale 1/1250

CROWN COPYRIGHT © – This copy has been produced from the ROS Digital Mapping System on 10/08/2019 with the authority of Ordnance Survey under Section 47 of the Copyright, Designs and Patents Act 1988. Unless there is a relevant exception to copyright, the copy must not be copied without the prior permission of the copyright owner. OS Licence no 100041182.







<div></div> <div>LAND REGISTER OF SCOTLAND</div>		Officer's ID / Date	TITLE NUMBER
		7546 9/8/2019	MID210669
<div></div>	ORDNANCE SURVEY NATIONAL GRID REFERENCE		<div><div></div>70m<div></div></div>
NT2674NW NT2675SW			Survey Scale
			1/1250

CROWN COPYRIGHT © – This copy has been produced from the ROS Digital Mapping System on 10/08/2019 with the authority of Ordnance Survey under Section 47 of the Copyright, Designs and Patents Act 1988. Unless there is a relevant exception to copyright, the copy must not be copied without the prior permission of the copyright owner. OS Licence no 100041182.

