
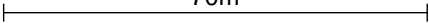
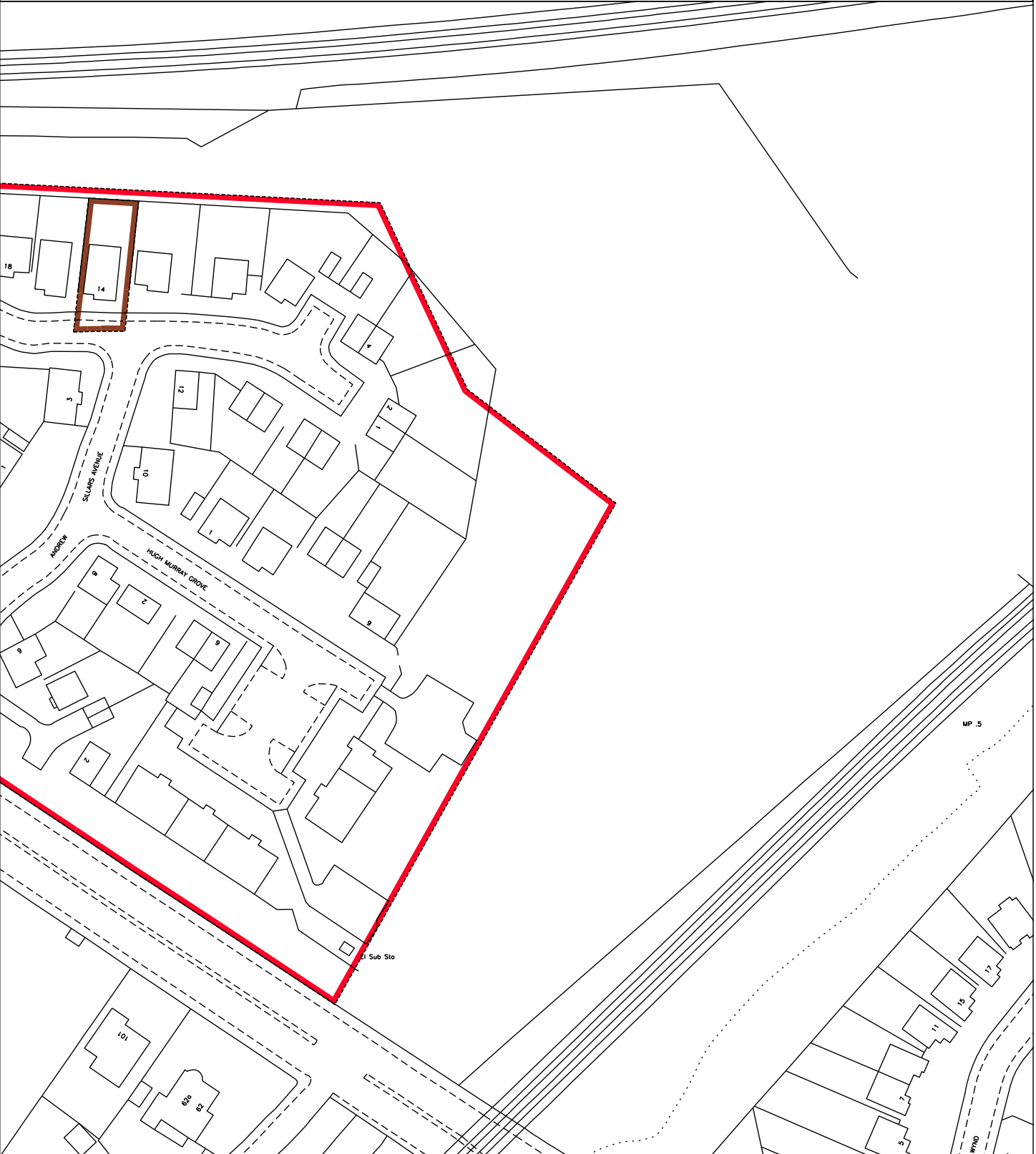

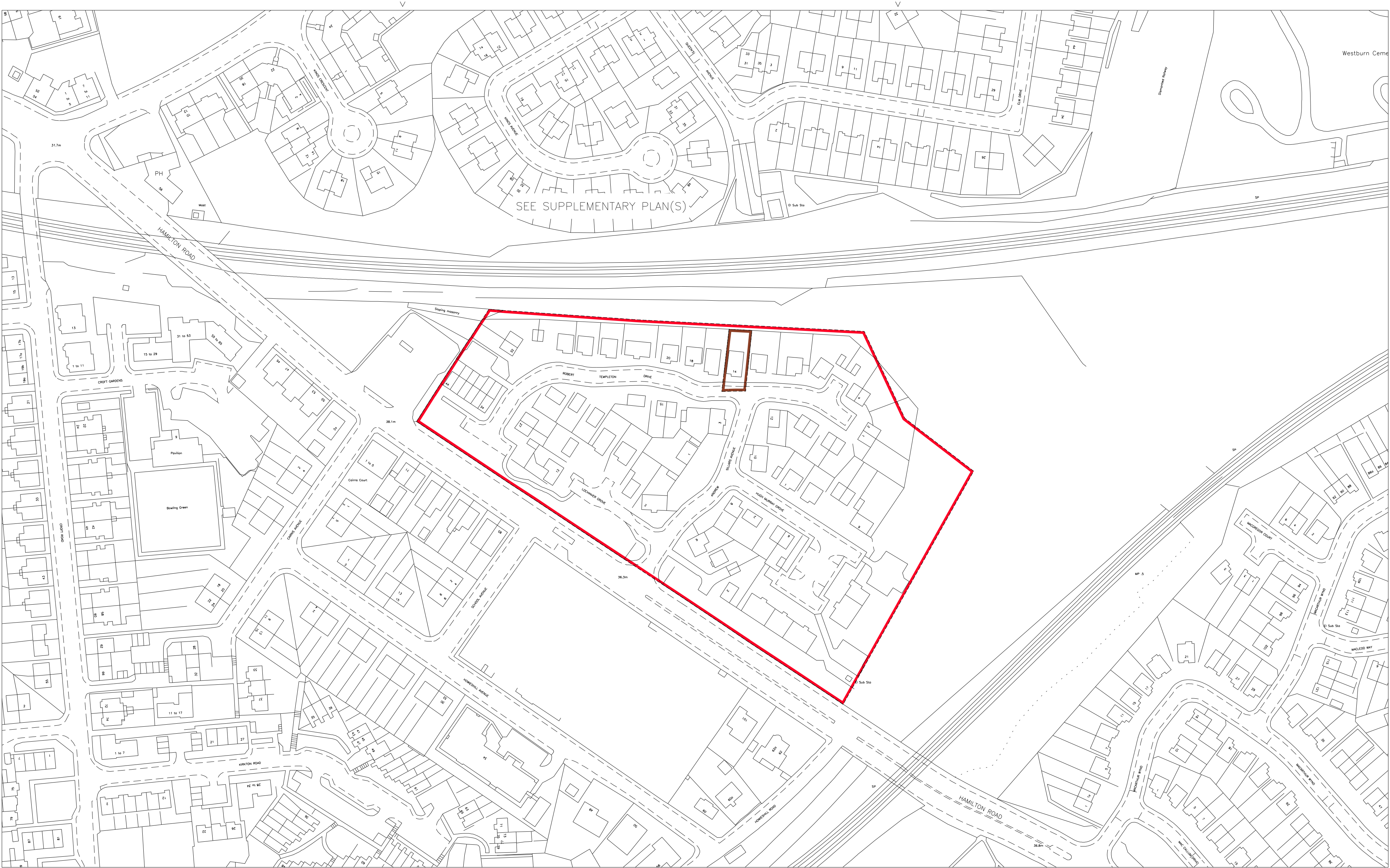
 LAND REGISTER OF SCOTLAND	Officer's ID / Date	TITLE NUMBER
	3135 7/3/2013	LAN57893
	ORDNANCE SURVEY NATIONAL GRID REFERENCE	70m 
NS6460SE NS6560SW		Survey Scale 1/1250

CROWN COPYRIGHT © – This copy has been produced from the ROS Digital Mapping System on 09/03/2013 with the authority of Ordnance Survey under Section 47 of the Copyright, Designs and Patents Act 1988. Unless there is a relevant exception to copyright, the copy must not be copied without the prior permission of the copyright owner. OS Licence no 100041182.



 LAND REGISTER OF SCOTLAND		Officer's ID / Date 3135 7/3/2013	TITLE NUMBER LAN57893
		ORDNANCE SURVEY NATIONAL GRID REFERENCE 70m	
NS6460SE NS6560SW NS6460NE NS6560NW			Survey Scale 1/1250
<small>CROWN COPYRIGHT © — This copy has been produced from the RGS Digital Mapping System on 09/03/2013 with the authority of Ordnance Survey under Section 47 of the Copyright, Designs and Patents Act 1988. Unless there is a relevant exception to copyright, the copy must not be copied without the prior permission of the copyright owner. OS Licence no 100041182.</small>			



LAND REGISTER OF SCOTLAND	Officer's ID/Date	Title Number
	3135 7/3/2013	LAN57893

