

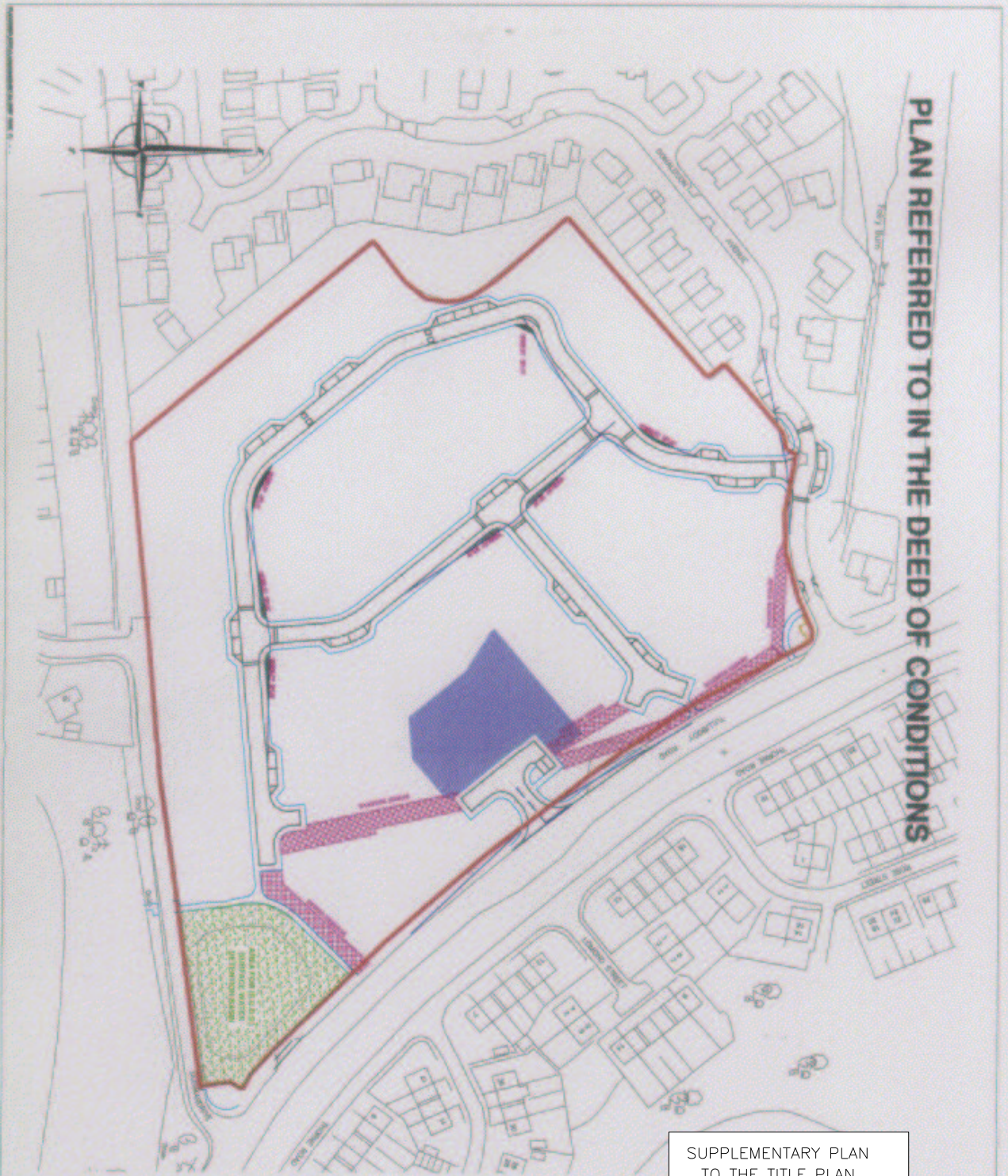
LAND REGISTER  
OF SCOTLAND

Officer's ID/Date

2849  
19/1/2009

Title Number



CLK10976

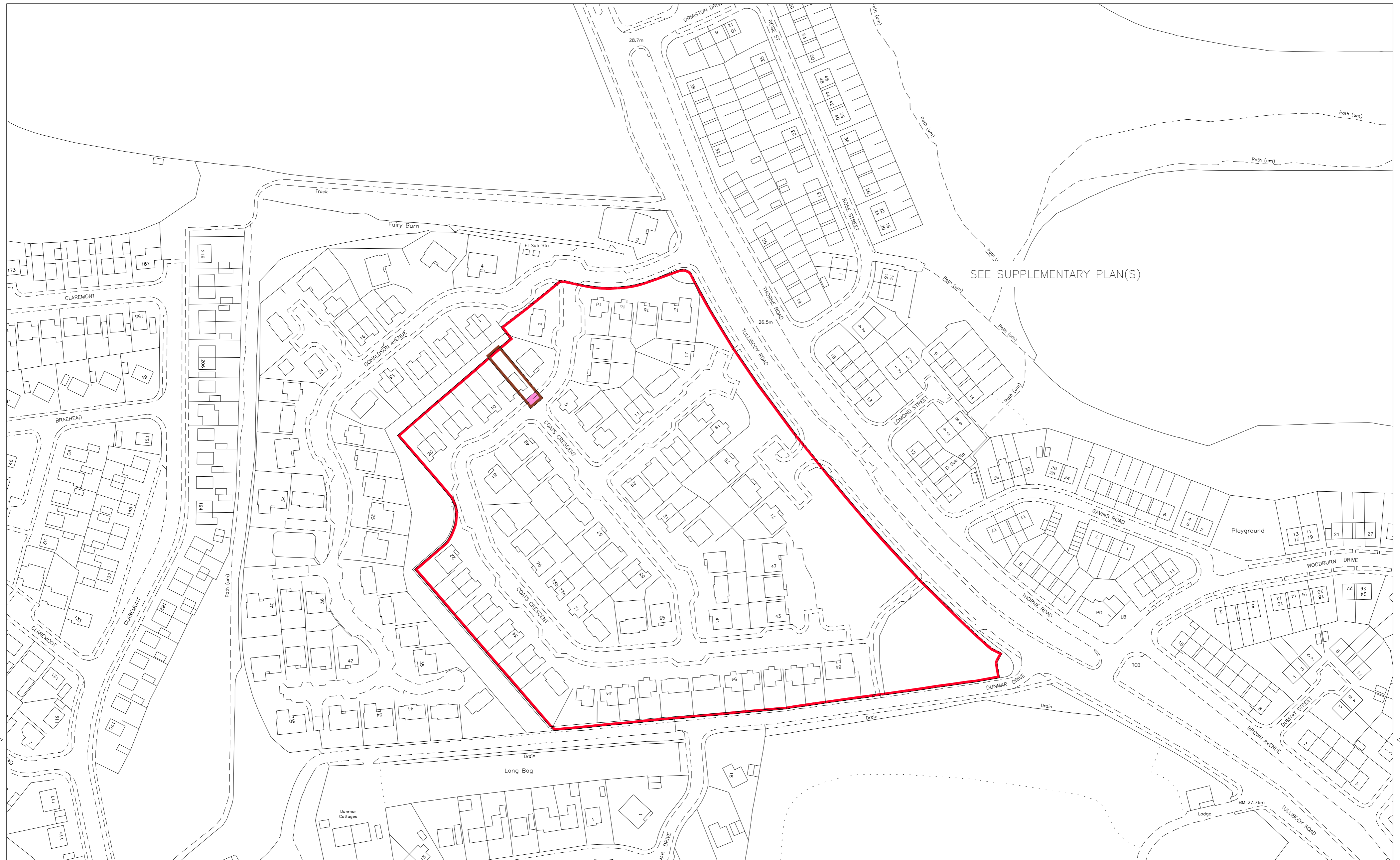


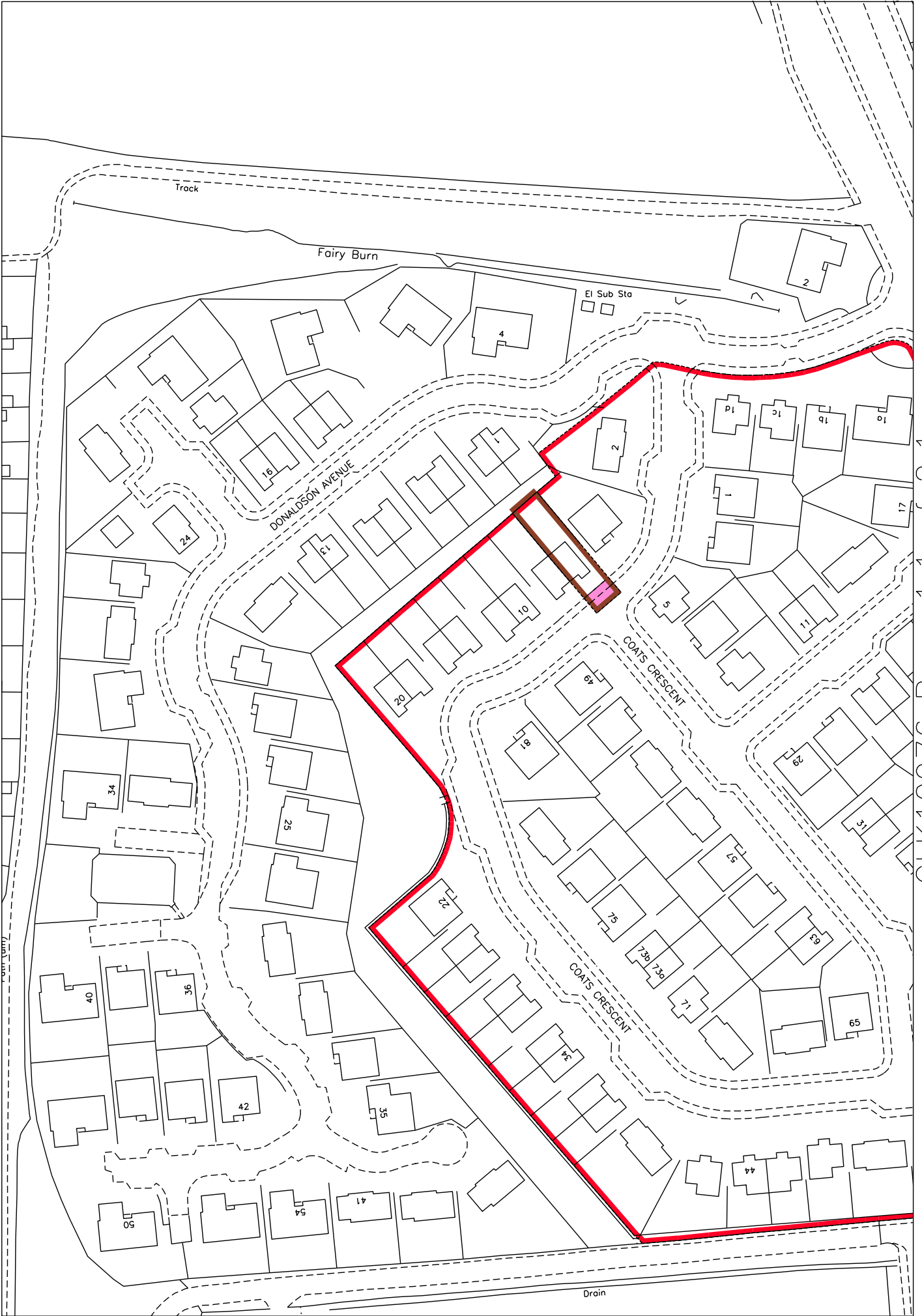
PLAN REFERRED TO IN THE DEED OF CONDITIONS

SUPPLEMENTARY PLAN  
TO THE TITLE PLAN

<p>SEWER RESERVE VISIBILITY SPYLA SUDS FACILITY SMART HOMES AREA</p>	<p>This is the plan referred to in the foregoing Deed of Conditions by Muir Homes Limited</p>	<p>DO NOT SCALE IF IN DOUBT - ASKI</p> <p><b>Muir</b> Homes</p> <p>PHASE 2 TULLIBODY ROAD ALLOGA</p> <p>DATE OF COMPLETION: 14/11</p>	<p>SCALE: 850:000</p> <p>SECTION: B</p>
--	---	---	---

 <b>LAND REGISTER OF SCOTLAND</b>	Officer's ID / Date	TITLE NUMBER
	2849 19/1/2009	<b>CLK10976</b>
 <b>ORDNANCE SURVEY NATIONAL GRID REFERENCE</b>	70m	
	Survey Scale	
NS8794SW NS8794SE NS8794NW NS8794NE		1/1250
<small>CROWN COPYRIGHT © - This copy has been produced from the ROS Digital Mapping System on 19/07/2020 with the authority of Ordnance Survey under Section 47 of the Copyright, Designs and Patents Act 1988. Unless there is a relevant exception to copyright, the copy must not be copied without the prior permission of the copyright owner. OS Licence no 100041182.</small>		







LAND REGISTER  
OF SCOTLAND

Officer's ID / Date

2849  
19/1/2009

TITLE NUMBER

**CLK10976**



ORDNANCE SURVEY  
NATIONAL GRID REFERENCE

70m

NS8794SW NS8794SE

Survey Scale

1/1250

CROWN COPYRIGHT © – This copy has been produced from the ROS Digital Mapping System on 19/07/2020 with the authority of Ordnance Survey under Section 47 of the Copyright, Designs and Patents Act 1988. Unless there is a relevant exception to copyright, the copy must not be copied without the prior permission of the copyright owner. OS Licence no 100041182.

SEE SUPPLEMENTARY PLAN(S)

