

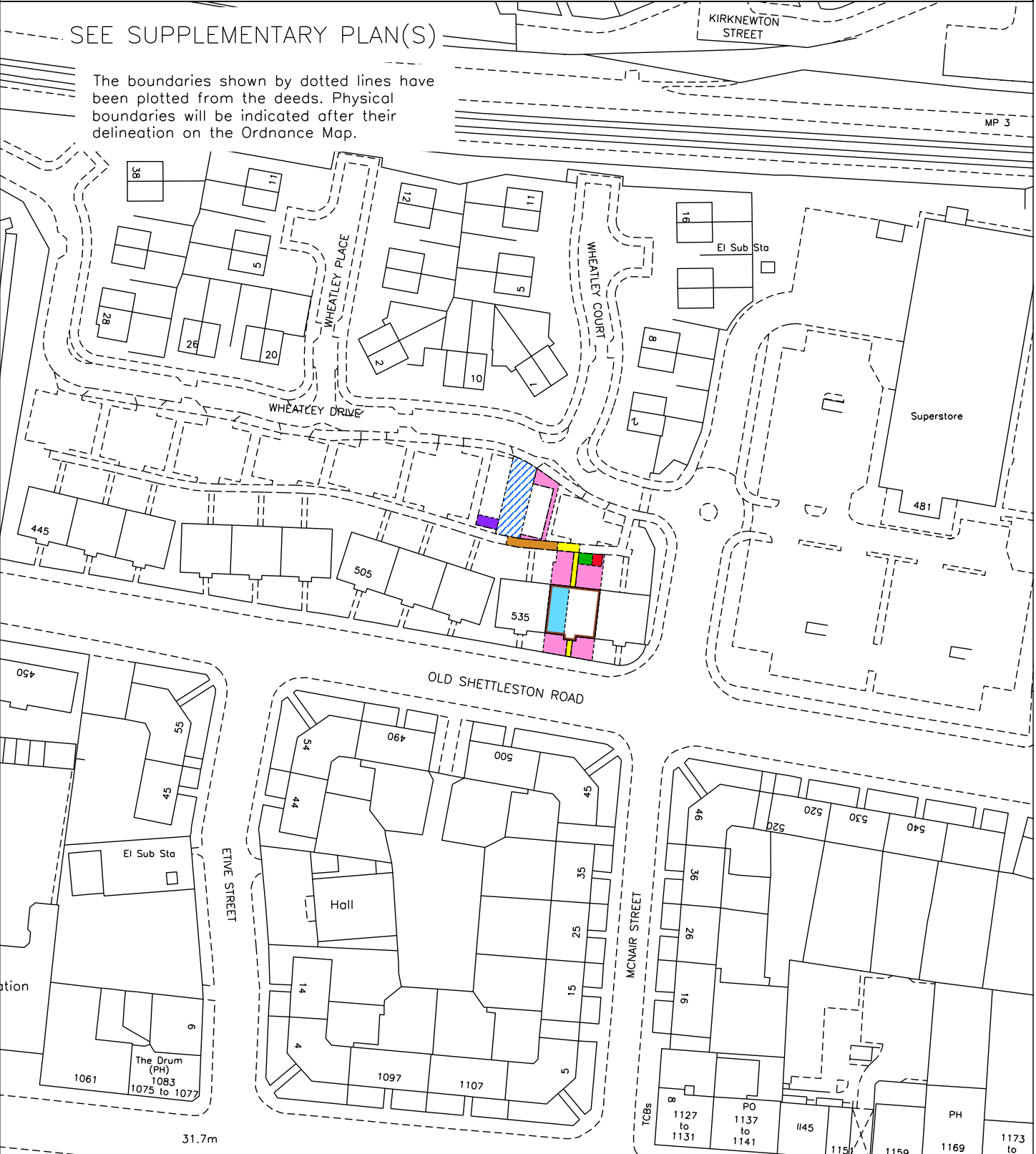
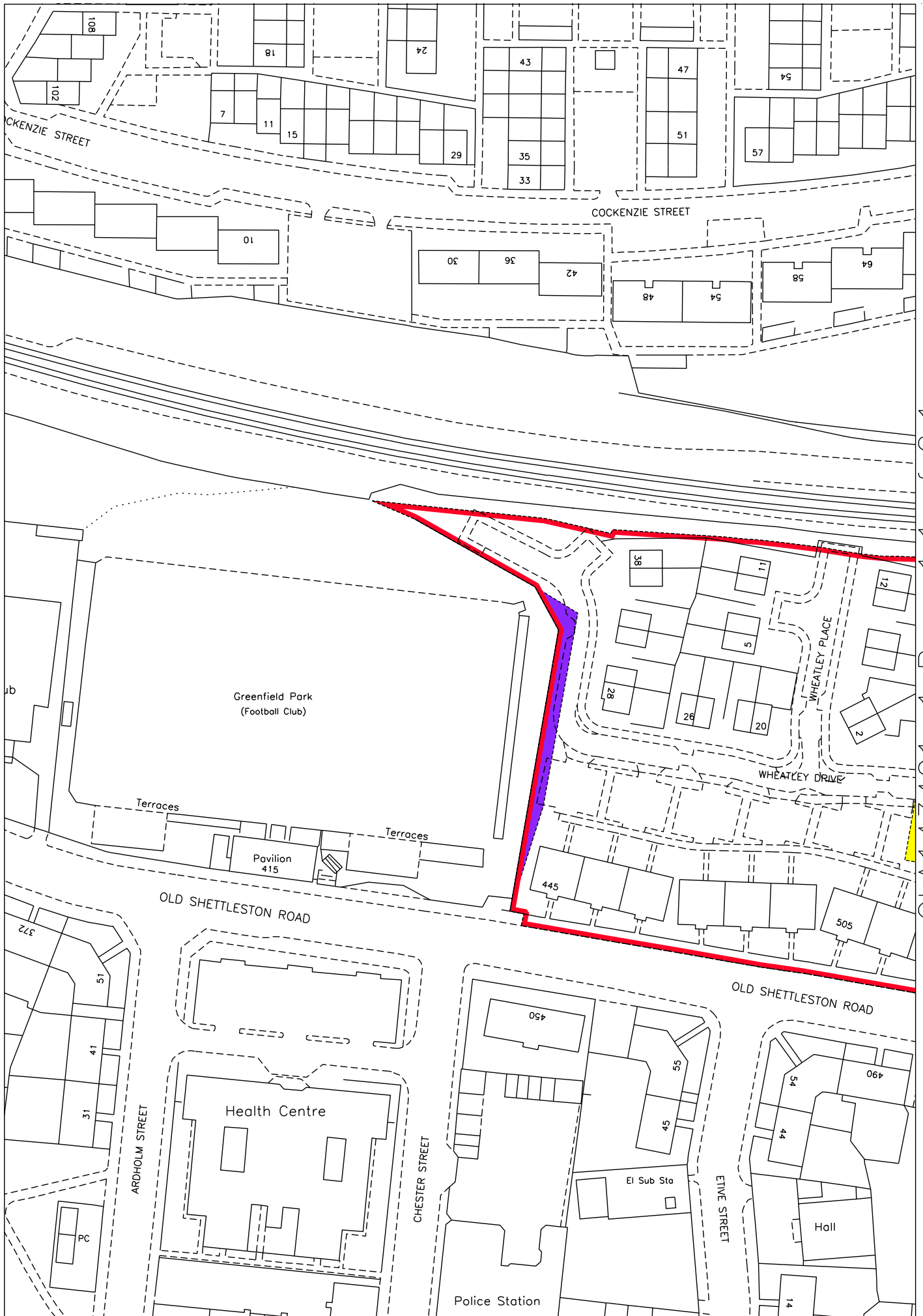
 LAND REGISTER OF SCOTLAND	Officer's ID / Date	TITLE NUMBER
	4580 23/5/2003	GLA143401
	ORDNANCE SURVEY NATIONAL GRID REFERENCE	70m 
NS6464SW NS6464SE NS6464NW NS6464NE		Survey Scale 1/1250

CROWN COPYRIGHT © – This copy has been produced from the ROS Digital Mapping System on 02/04/2008 and was made with the authority of Ordnance Survey pursuant to Section 47 of the Copyright, Designs and Patents Act 1988. Unless that act provides a relevant exception to copyright, the copy must not be copied without the prior permission of the copyright owner.







Officer's ID / Date

4580
23/5/2003

Supplementary Plan to Title

GLA143401-1



ORDNANCE SURVEY
NATIONAL GRID REFERENCE

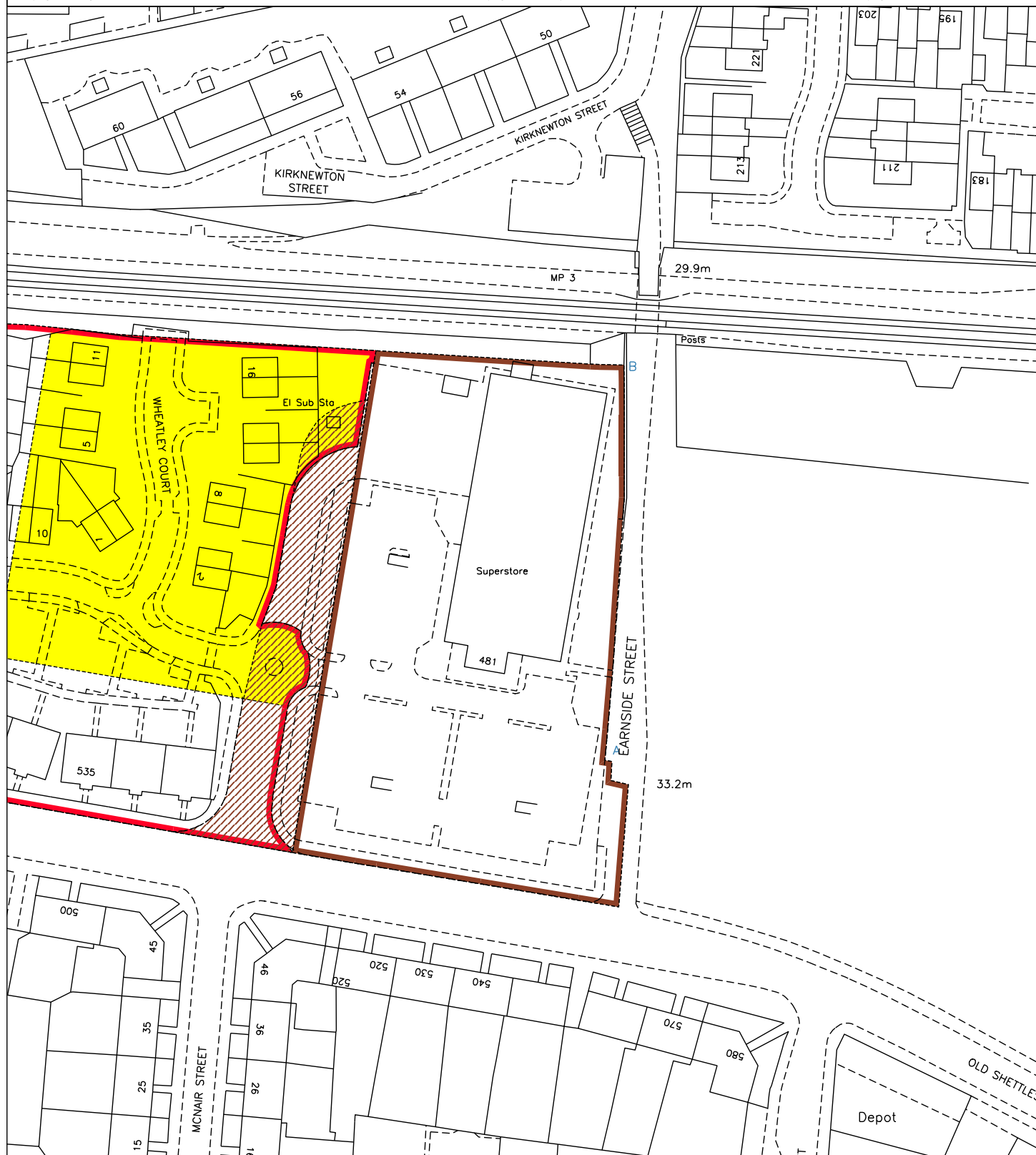
70m

NS6464SW NS6464SE NS6464NW NS6464NE

Survey Scale

1/1250

CROWN COPYRIGHT © - This copy has been produced from the ROS Digital Mapping System on 02/04/2008 and was made with the authority of Ordnance Survey pursuant to Section 47 of the Copyright, Designs and Patents Act 1988. Unless that act provides a relevant exception to copyright, the copy must not be copied without the prior permission of the copyright owner.



LAND REGISTER
OF SCOTLAND

NS6464SW NS6464SE NS6464NW NS6464NE

Officer's ID / Date

4580
23/5/2003

Supplementary Plan to Title

GLA143401-1

ORDNANCE SURVEY
NATIONAL GRID REFERENCE

70m

Survey Scale

1/1250

CROWN COPYRIGHT © — This copy has been produced from the ROS Digital Mapping System on 02/04/2008 and was made with the authority of Ordnance Survey pursuant to Section 47 of the Copyright, Designs and Patents Act 1988. Unless that act provides a relevant exception to copyright, the copy must not be copied without the prior permission of the copyright owner.

This is a detailed street map of a residential area in Glasgow, Scotland. The map shows a network of streets including Cockenzie Street, Kirknewton Street, Old Shettleston Road, and Barnside Street. A specific area, bounded by a red line and containing a yellow-shaded building complex, is highlighted, likely representing a planning or survey boundary. The map includes numerous building footprints, street names, and landmarks such as Greenfield Park (Football Club), Health Centre, Police Station, and various shops and public facilities. The map is oriented with North at the top, as indicated by the north arrow in the top right corner. The map is a black and white line drawing with a yellow highlight and a red boundary line.