



LAND REGISTER
OF SCOTLAND

Officer's ID / Date

3135
3/12/2019

TITLE NUMBER

MID169071



ORDNANCE SURVEY
NATIONAL GRID REFERENCE

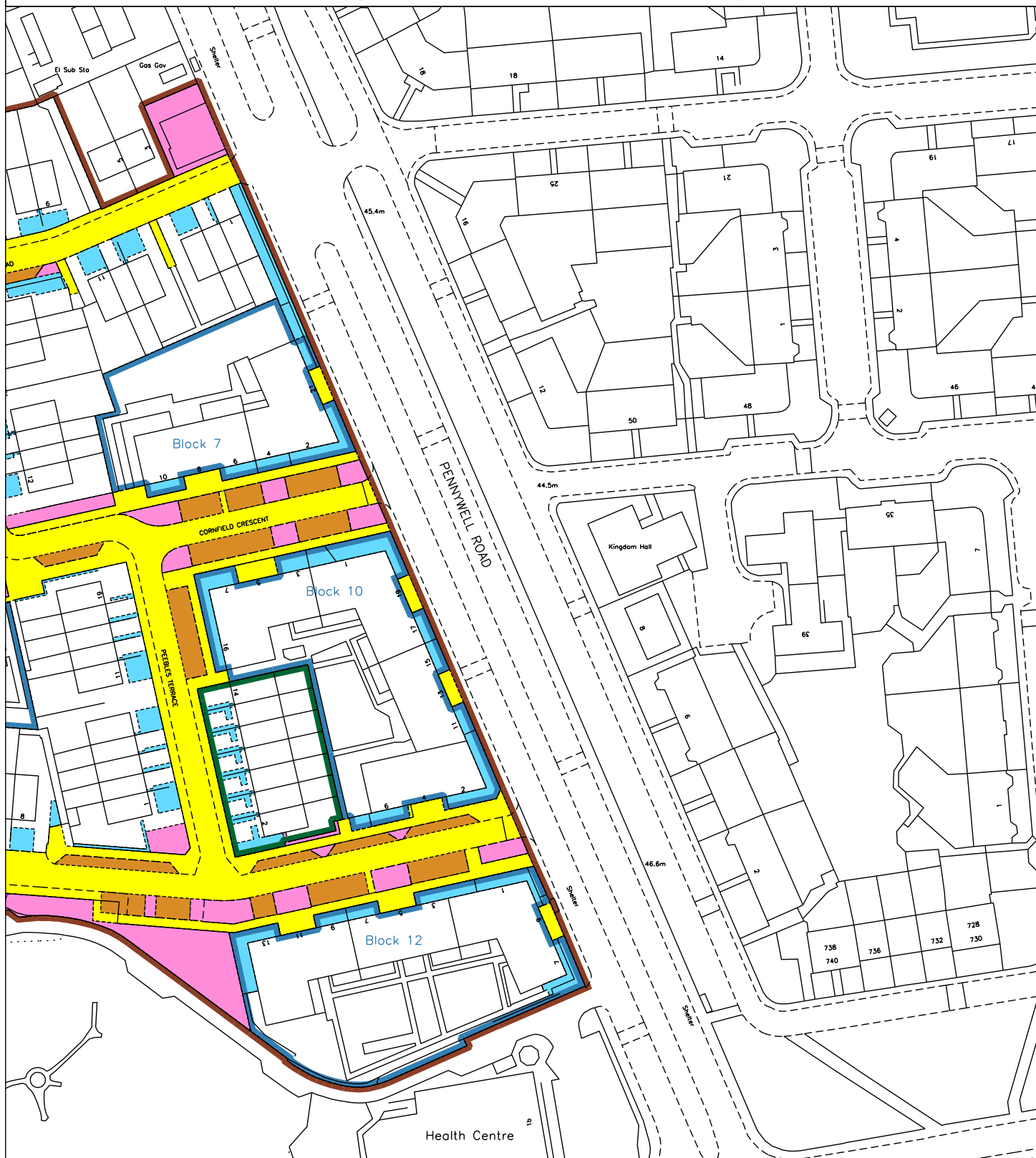
70m



NT2175NE NT2275NW

Survey Scale

1/1250

CROWN COPYRIGHT © – This copy has been produced from the ROS Digital Mapping System on 25/06/2020 with the authority of Ordnance Survey under Section 47 of the Copyright, Designs and Patents Act 1988. Unless there is a relevant exception to copyright, the copy must not be copied without the prior permission of the copyright owner. OS Licence no 100041182.



 LAND REGISTER OF SCOTLAND	Officer's ID / Date	TITLE NUMBER
	3135 3/12/2019	MID169071
 ORDNANCE SURVEY NATIONAL GRID REFERENCE	70m	
	Survey Scale 1/1250	
<small>CROWN COPYRIGHT © - This copy has been produced from the OS Digital Mapping System on 25/06/2020 with the authority of Ordnance Survey under Section 47 of the Copyright, Designs and Patents Act 1988. Unless there is a relevant exception to copyright, the copy must not be copied without the prior permission of the copyright owner. OS Licence no 100041182.</small>		

