


LAND REGISTER
OF SCOTLAND

Officer's ID/Date

6440
26/9/2019

Title Number

MID206299



Area	Description
1	...
2	...
3	...
4	...
5	...
6	...
7	...
8	...
9	...
10	...

...

NOTE: This copy is a reduction of the original plan.

SUPPLEMENTARY PLAN 2
TO THE TITLE PLAN



LAND REGISTER
OF SCOTLAND

Officer's ID/Date

6440
26/9/2019

Title Number

MID206299



NOTE: This copy is a reduction
of the original plan.

SUPPLEMENTARY PLAN 3
TO THE TITLE PLAN



LAND REGISTER
OF SCOTLAND

Officer's ID / Date

3923
26/9/2019

Supplementary Plan to Title

MID206299-1



ORDNANCE SURVEY
NATIONAL GRID REFERENCE

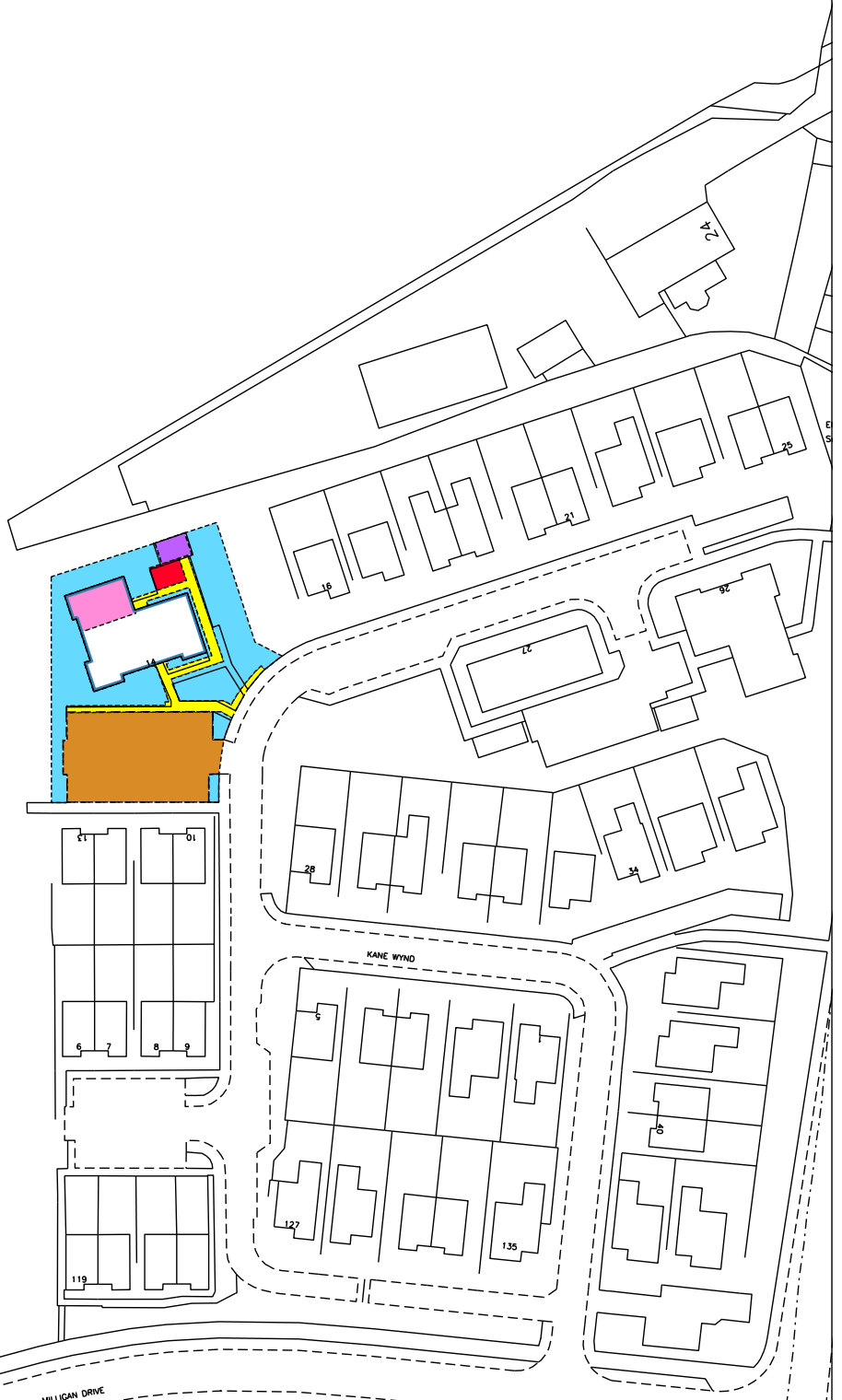
70m



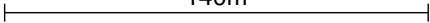
NT3071SW NT3071SE NT3070

Survey Scale

1/2500

CROWN COPYRIGHT © - This copy has been produced from the ROS Digital Mapping System on 01/04/2021 with the authority of Ordnance Survey under Section 47 of the Copyright, Designs and Patents Act 1988. Unless there is a relevant exception to copyright, the copy must not be copied without the prior permission of the copyright owner. OS Licence no 100041182.



 LAND REGISTER OF SCOTLAND	Officer's ID / Date	TITLE NUMBER
	6440 26/9/2019	MID206299
	ORDNANCE SURVEY NATIONAL GRID REFERENCE	140m 
	NT3071SW NT3071SE NT3070	Survey Scale 1/2500

CROWN COPYRIGHT © – This copy has been produced from the ROS Digital Mapping System on 01/04/2021 with the authority of Ordnance Survey under Section 47 of the Copyright, Designs and Patents Act 1988. Unless there is a relevant exception to copyright, the copy must not be copied without the prior permission of the copyright owner. OS Licence no 100041182.

