LAND REGISTER OF SCOTLAND	Officer's ID / Date	TITLE NUMBER
	6708 6/12/2018	**MID204211**
ORDNANCE SURVEY NATIONAL GRID REFERENCE		70m
NT2970SW NT2970SE NT2970NW NT2970NE		Survey Scale 1/1250

CROWN COPYRIGHT © - This copy has been produced from the ROS Digital Mapping System on 01/06/2021 - with the authority of Ordnance Survey under Section 47 of the Copyright, Designs and Patents Act 1988. Unless there is a relevant exception to copyright, the copy must not be copied without the prior permission of the copyright owner; OS Licence no 100047182.

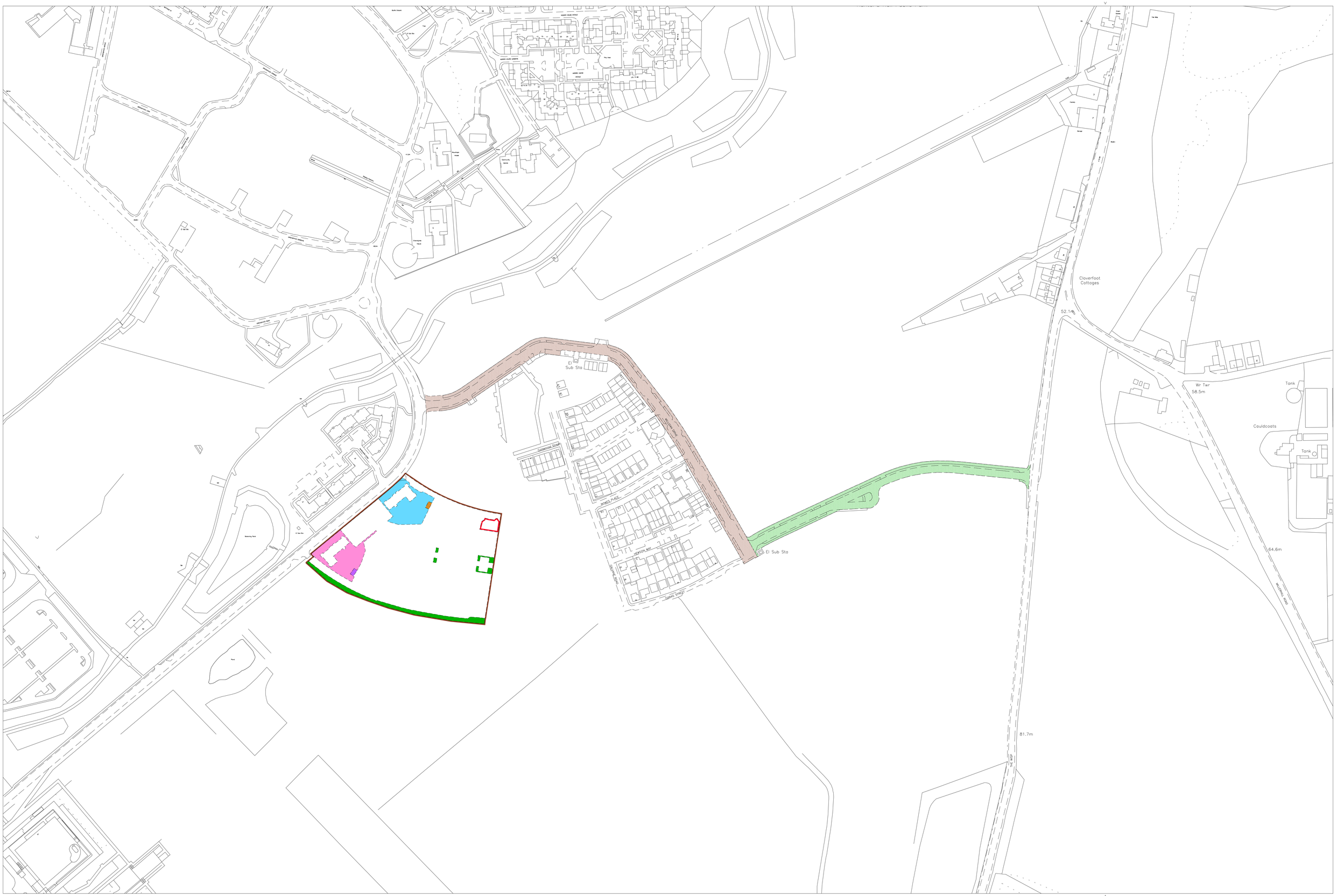

LAND REGISTER OF SCOTLAND	Officer's ID / Date	Supplementary Plan to Title
	5995 1/2/2019	**MID204211-1**
ORDNANCE SURVEY NATIONAL GRID REFERENCE		140m
NT2869NW NT2869NE NT2969NW NT2969NE		Survey Scale 1/2500

CROWN COPYRIGHT © - This copy has been produced from the ROS Digital Mapping System on 01/04/2021 - with the authority of Ordnance Survey under Section 47 of the Copyright, Designs and Patents Act 1988. Unless there is a relevant exception to copyright, the copy must not be copied without the prior permission of the copyright owner. OS Licence no 100047185.

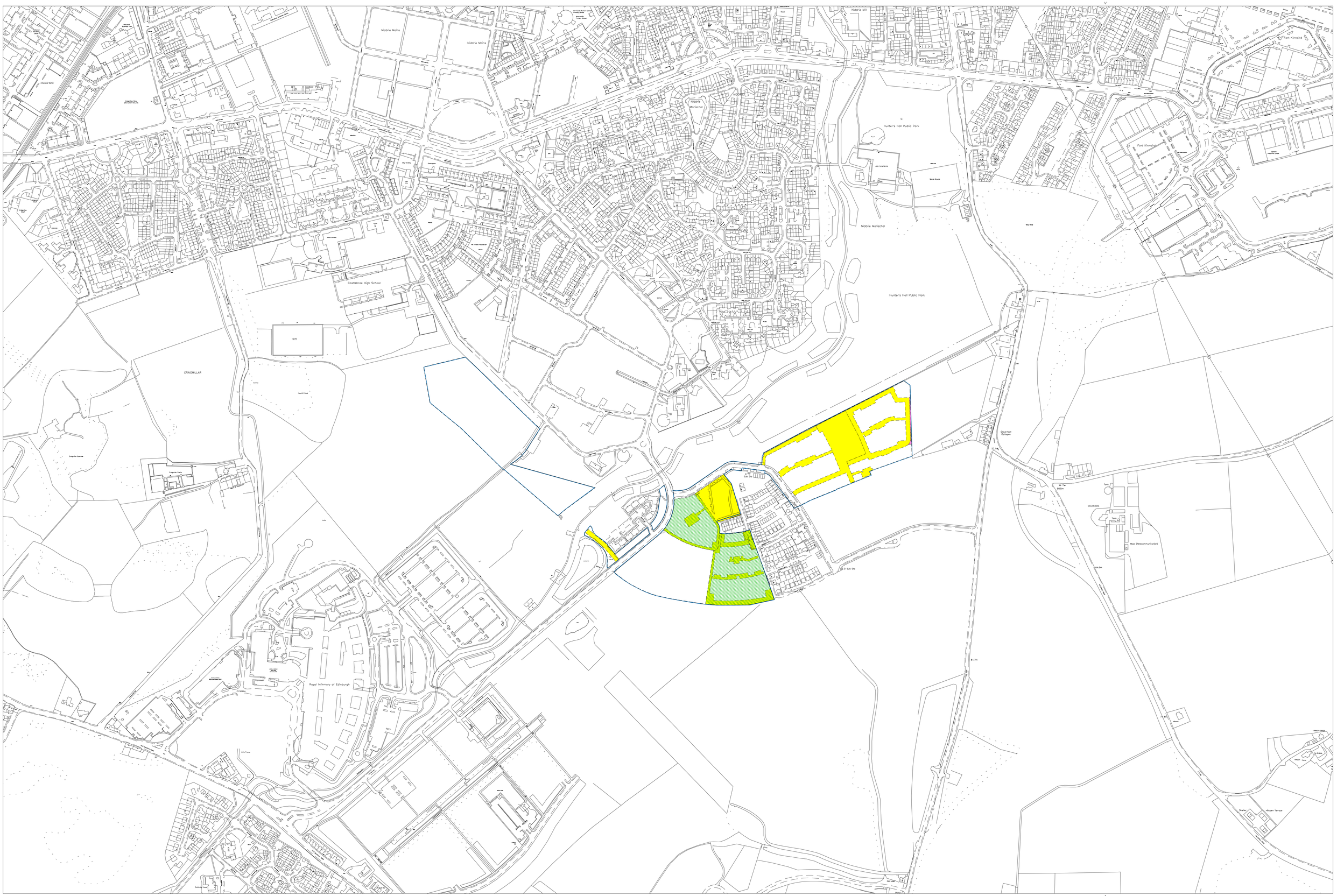
Niddrie Mains
Niddrie Mains
Niddrie Mill
Fort Kinnaird
Fort Kinnaird
Niddrie Marischal
Hunter's Hall Public Park
Hunter's Hall Public Park
Niddrie Marischal
Craigmillar Park (Alexander Pitcairn)
Craigmillar Castle
Craigmillar Castle Golf Course
Craigmillar Castle Garden
Craigmillar Castle Car Park
Craigmillar Castle Car Park
Craigmillar Castle Car Park

LAND REGISTER OF SCOTLAND	Officer's ID / Date	Supplementary Plan to Title
	5995 1/2/2019	**MID204211-2**
ORDNANCE SURVEY NATIONAL GRID REFERENCE		70m
NT2970SW NT2970SE NT2970NW NT2970NE		Survey Scale 1/1250

ORDNANCE SURVEY © - This copy has been produced from the RoS Digital Mapping System on 01/04/2022 with the authority of Ordnance Survey under Section 47 of the Copyright, Designs and Patents Act 1988. Unless there is a relevant exception to copyright, the copy must not be copied without the prior permission of the copyright owner; OS Licence no 100047181.

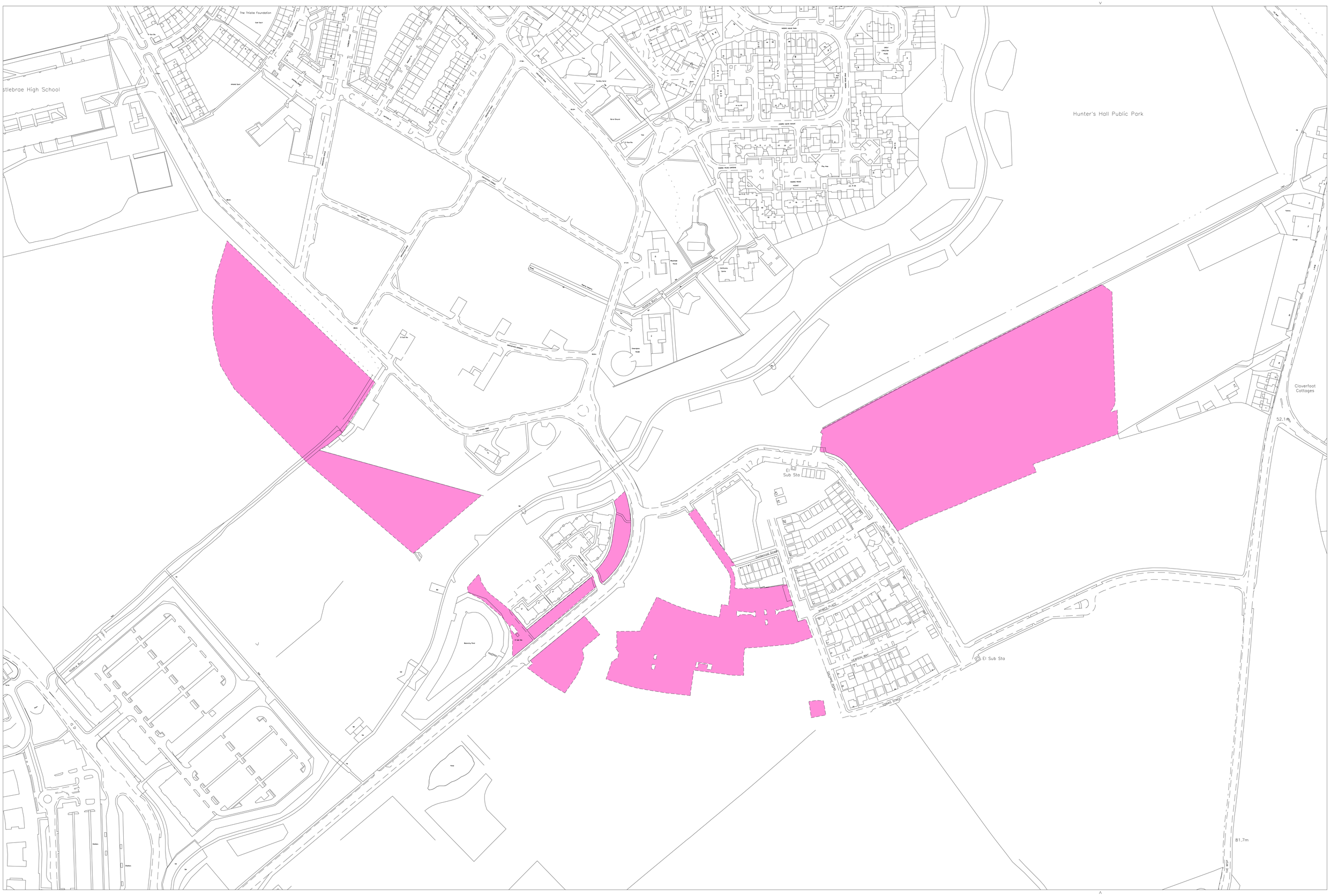
The Thistle Foundation
Castlebrae High School
Hunter's Hall Public Park
Cloverfoot Cottages
52.1m
81.7m
El Sub Sta
El Sub Sta
El Sub Sta
Maternity Pond
Pond
Garages
Garages
Garage
Garden Bush
Hedge
Tennis Court
Bowling Green
Play Area
Hedge
Hedge
Hedge

GREENDYKES ROAD
GREENDYKES GARDENS
10
SM
SANDILANDS
46.9m
Sloping masonry
BENCH
SM
Greendykes House
14
SM
Niddrie Burn
FB
47.2m
16

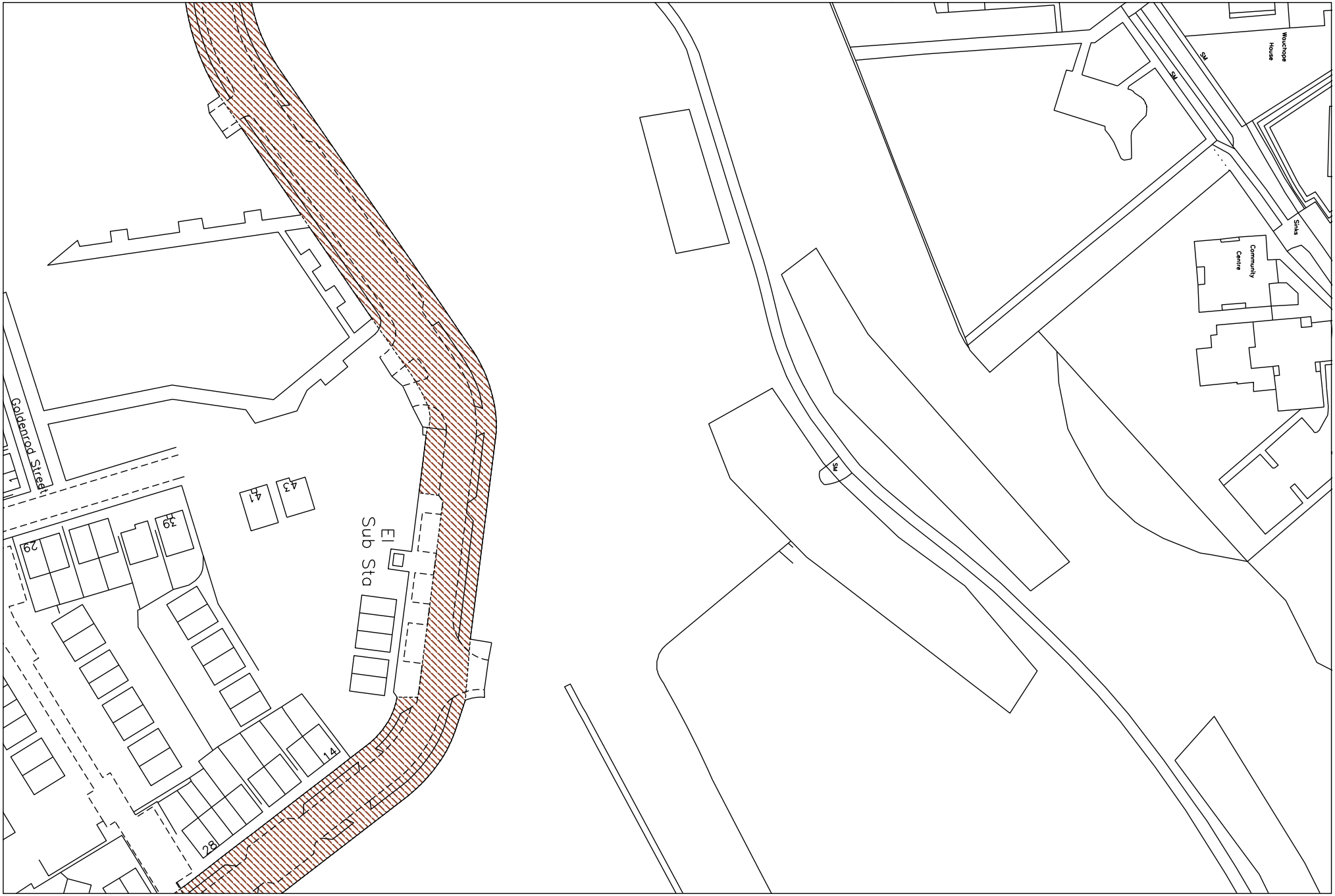
Wouchope House
SW
SW
Sinks
Community Centre
SW
Goldenrod Stred
41
43
39
29
El Sub Sta
14
28

MILLGAM DRVE

LAND REGISTER OF SCOTLAND	Officer's ID / Date	TITLE NUMBER
	6708 6/12/2018	**MID204211**
N	ORDNANCE SURVEY NATIONAL GRID REFERENCE	70m
NT2970SE NT2970NE NT2971SE NT3071SW		Survey Scale 1/1250

CROWN COPYRIGHT © – This copy has been produced from the ROS Digital Mapping System on 01/04/2021 with the authority of Ordnance Survey under Section 47 of the Copyright, Designs and Patents Act 1988. Unless there is a relevant exception to copyright, the copy must not be copied without the prior permission of the copyright owner. OS Licence no 100041182.

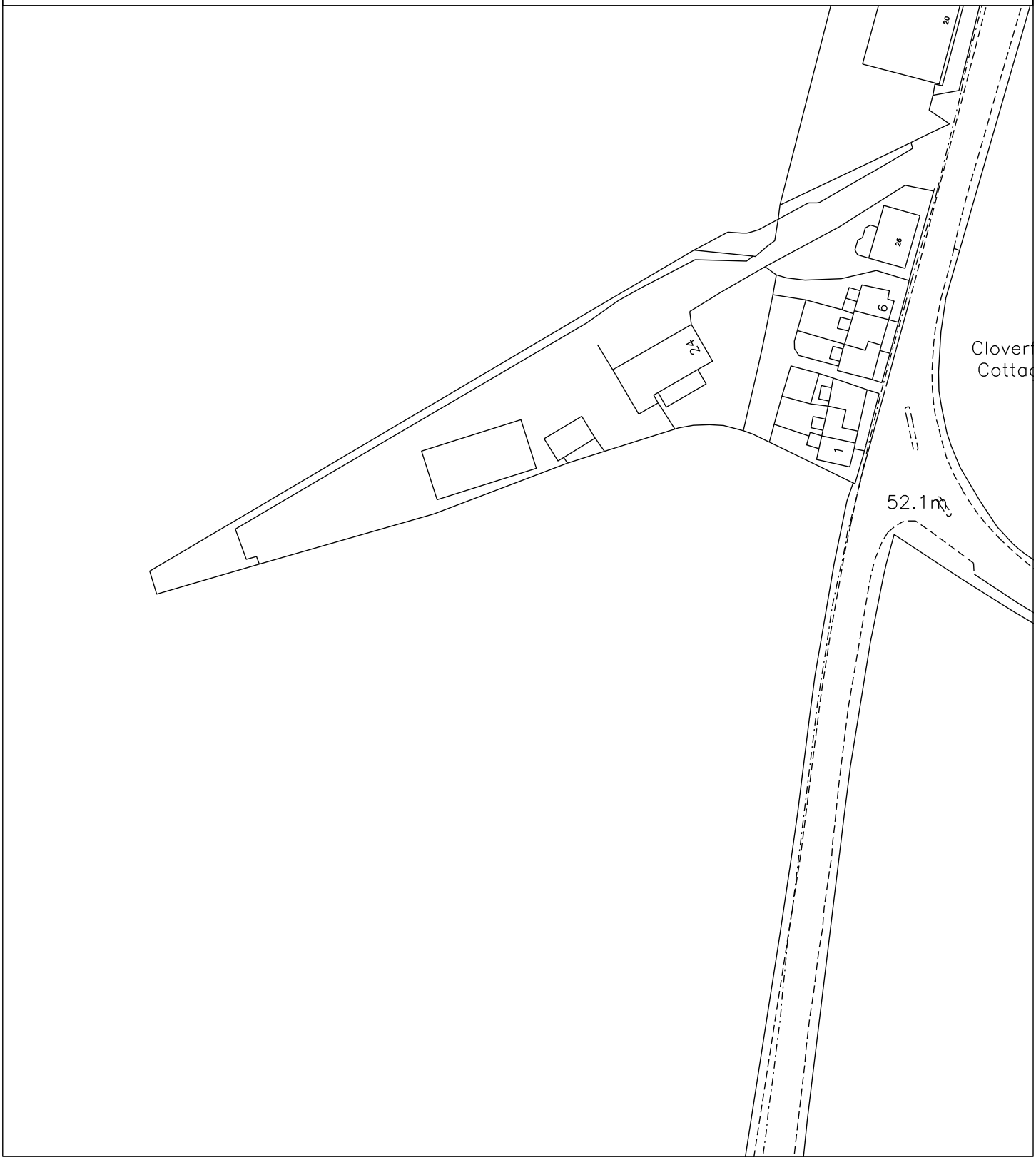

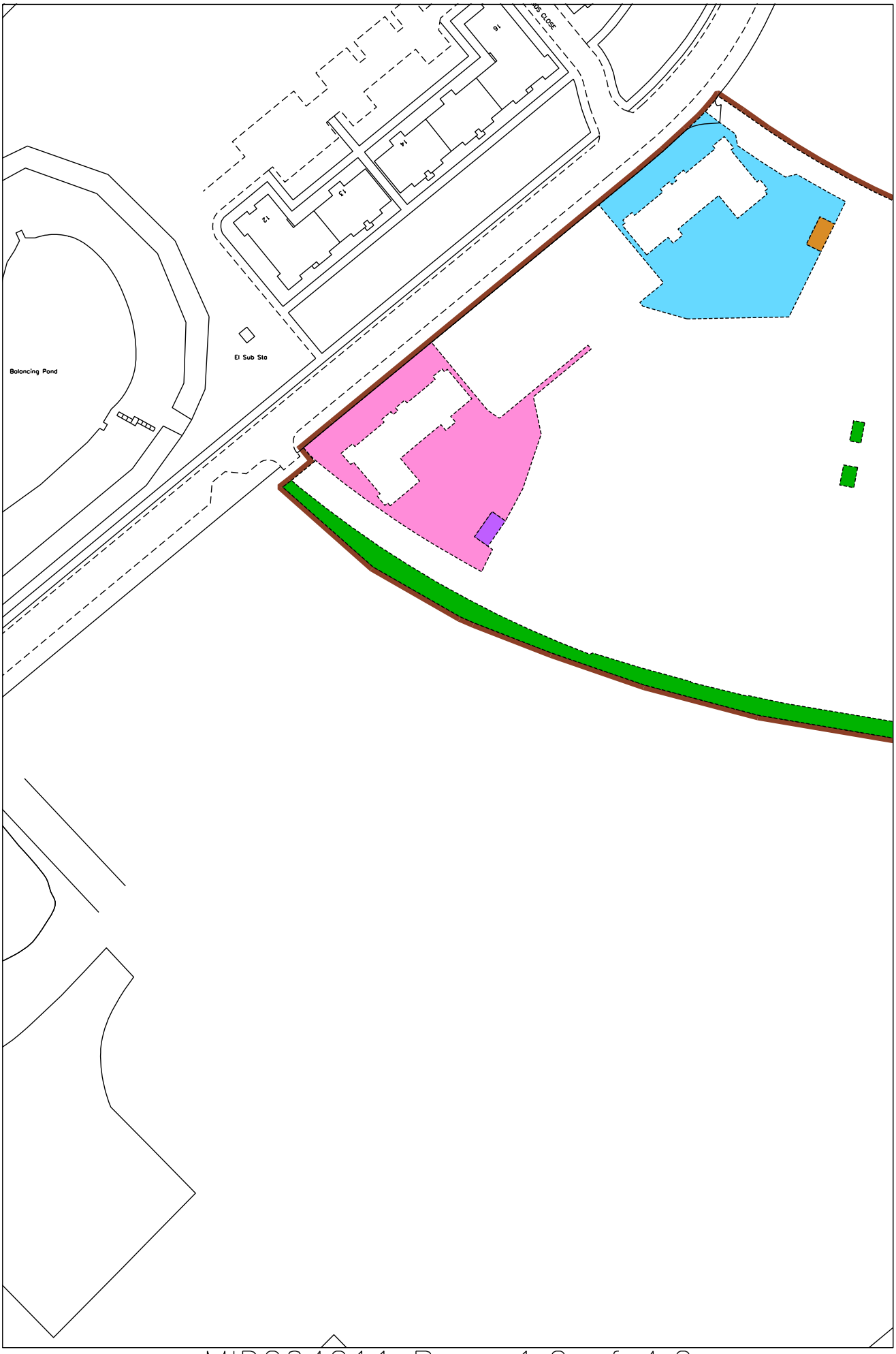
Balancing Pond
El Sub Sta
12
13
14
15

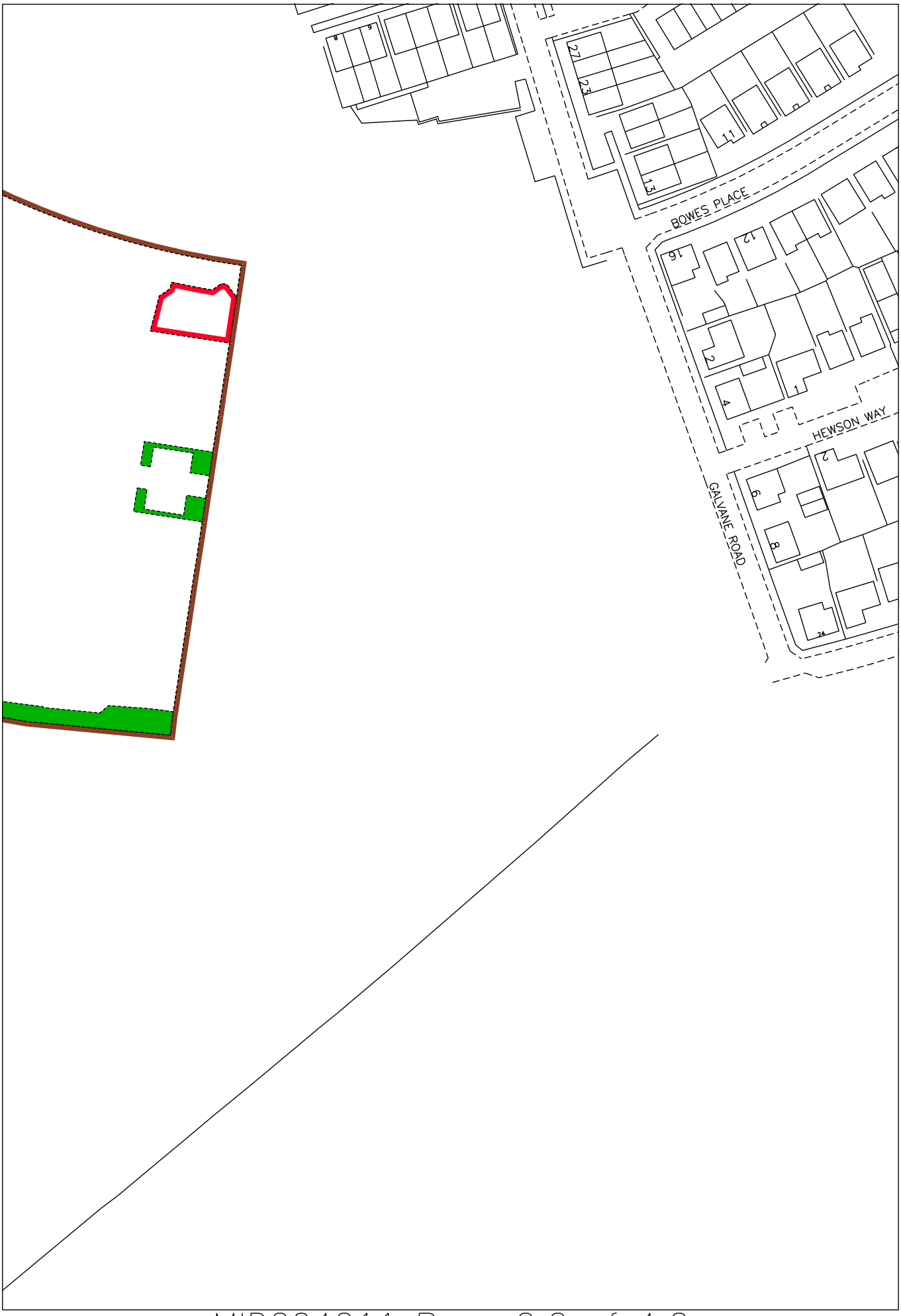
BOWES PLACE
HEWSON WAY
GALVANE ROAD

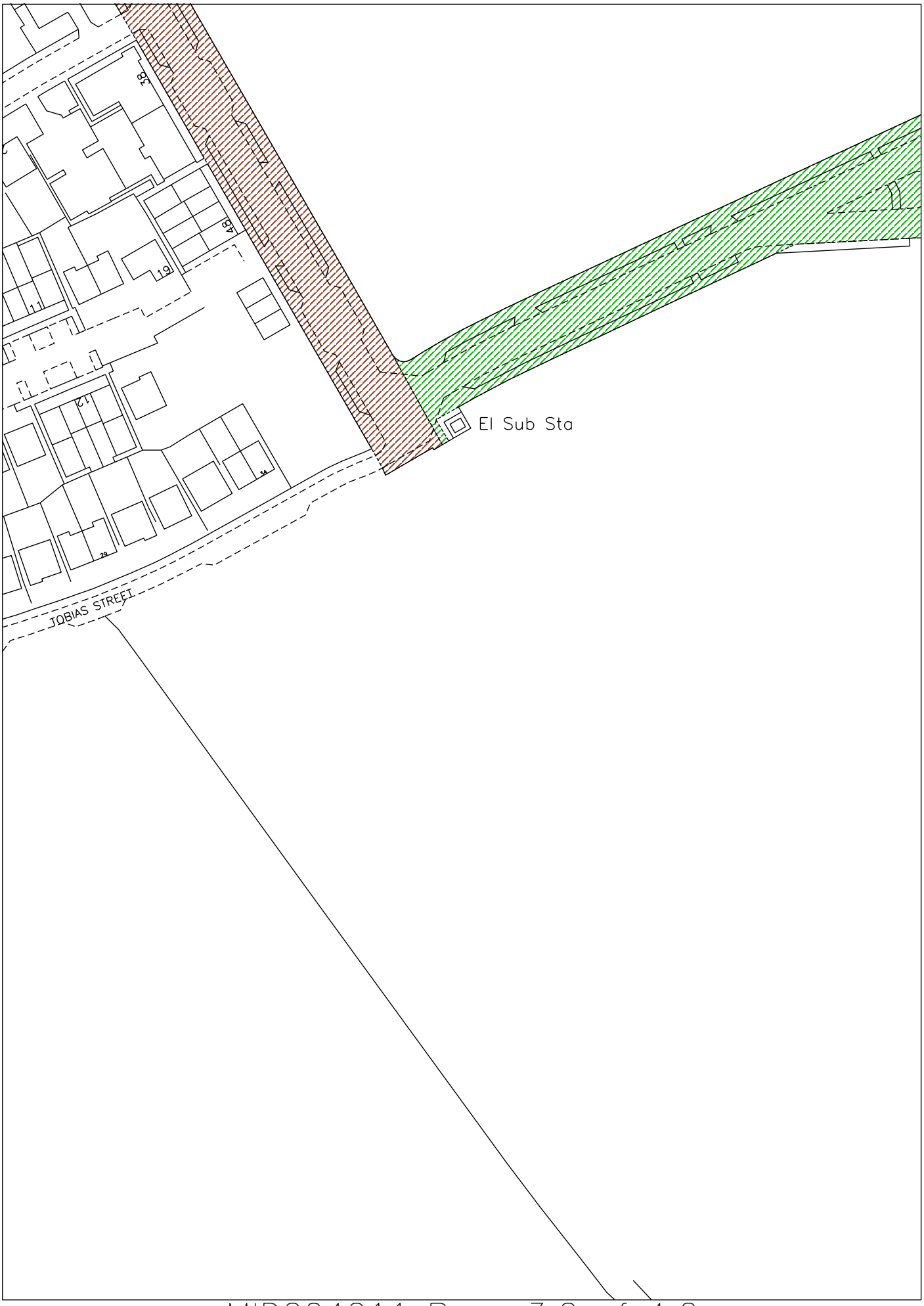
El Sub Sta
JOBIAS STREET
38
48
19
11
12
14
29


81.7m
SP

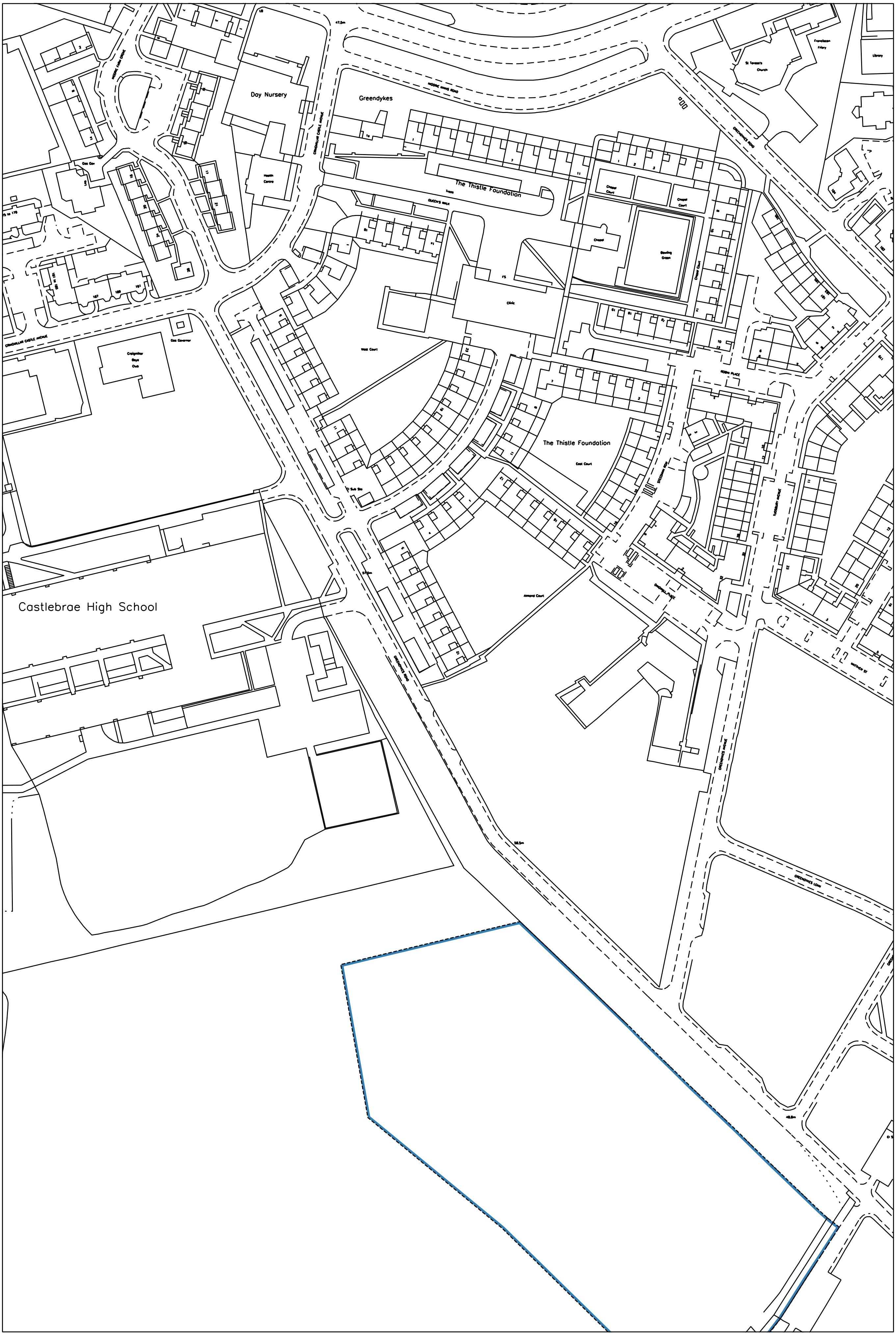

MID204211-1 Page 1,1 of 3,2

MID204211-1 Page 2,1 of 3,2

LAND REGISTER OF SCOTLAND	Officer's ID / Date	Supplementary Plan to Title
	5995 1/2/2019	**MID204211-1**
N	ORDNANCE SURVEY NATIONAL GRID REFERENCE	140m
	NT2970SW NT2970SE NT2970NW NT2970NE	Survey Scale 1/2500

CROWN COPYRIGHT © – This copy has been produced from the ROS Digital Mapping System on 01/04/2021 with the authority of Ordnance Survey under Section 47 of the Copyright, Designs and Patents Act 1988. Unless there is a relevant exception to copyright, the copy must not be copied without the prior permission of the copyright owner. OS Licence no 100041182.

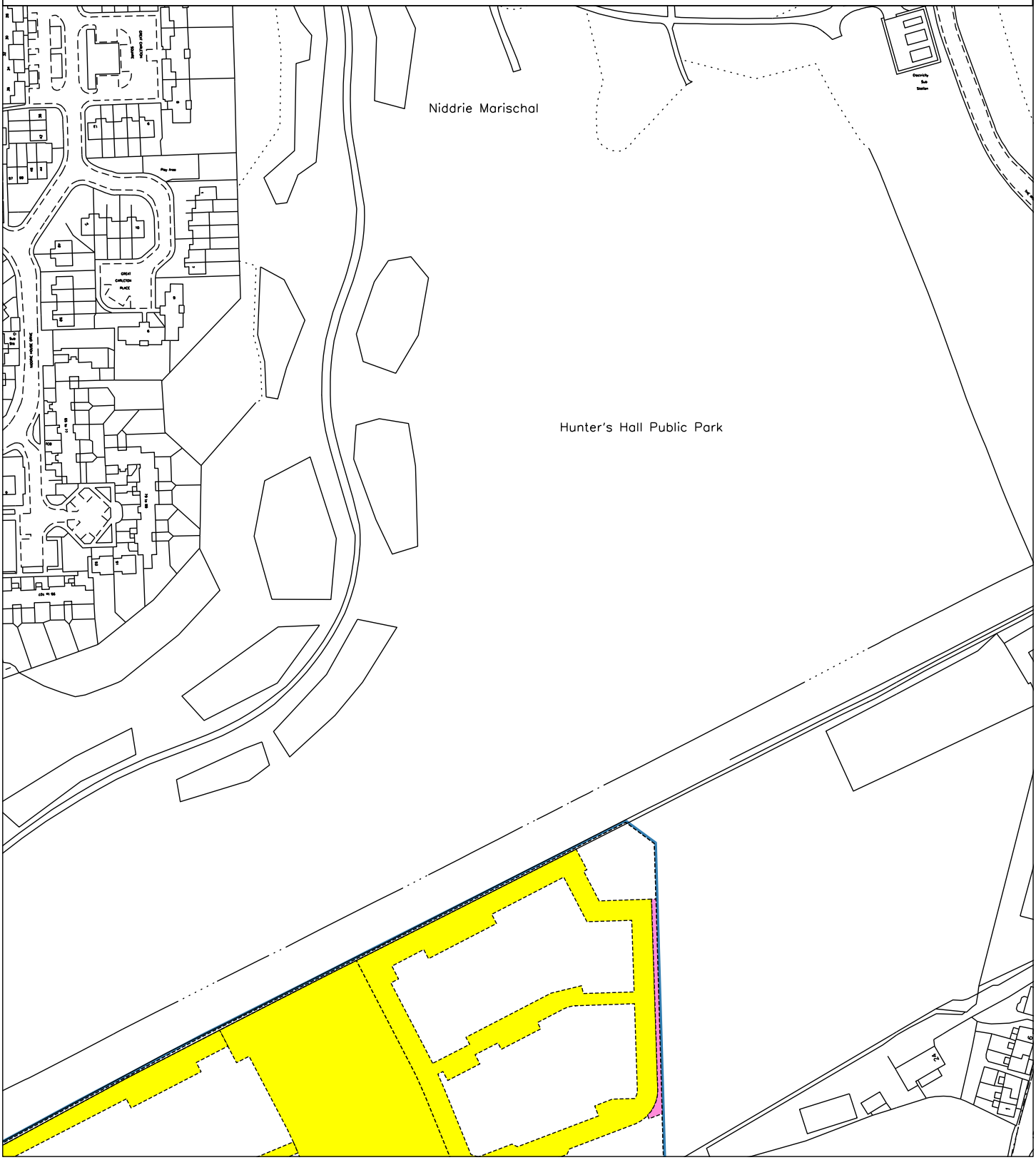

Niddrie Burn
urgh

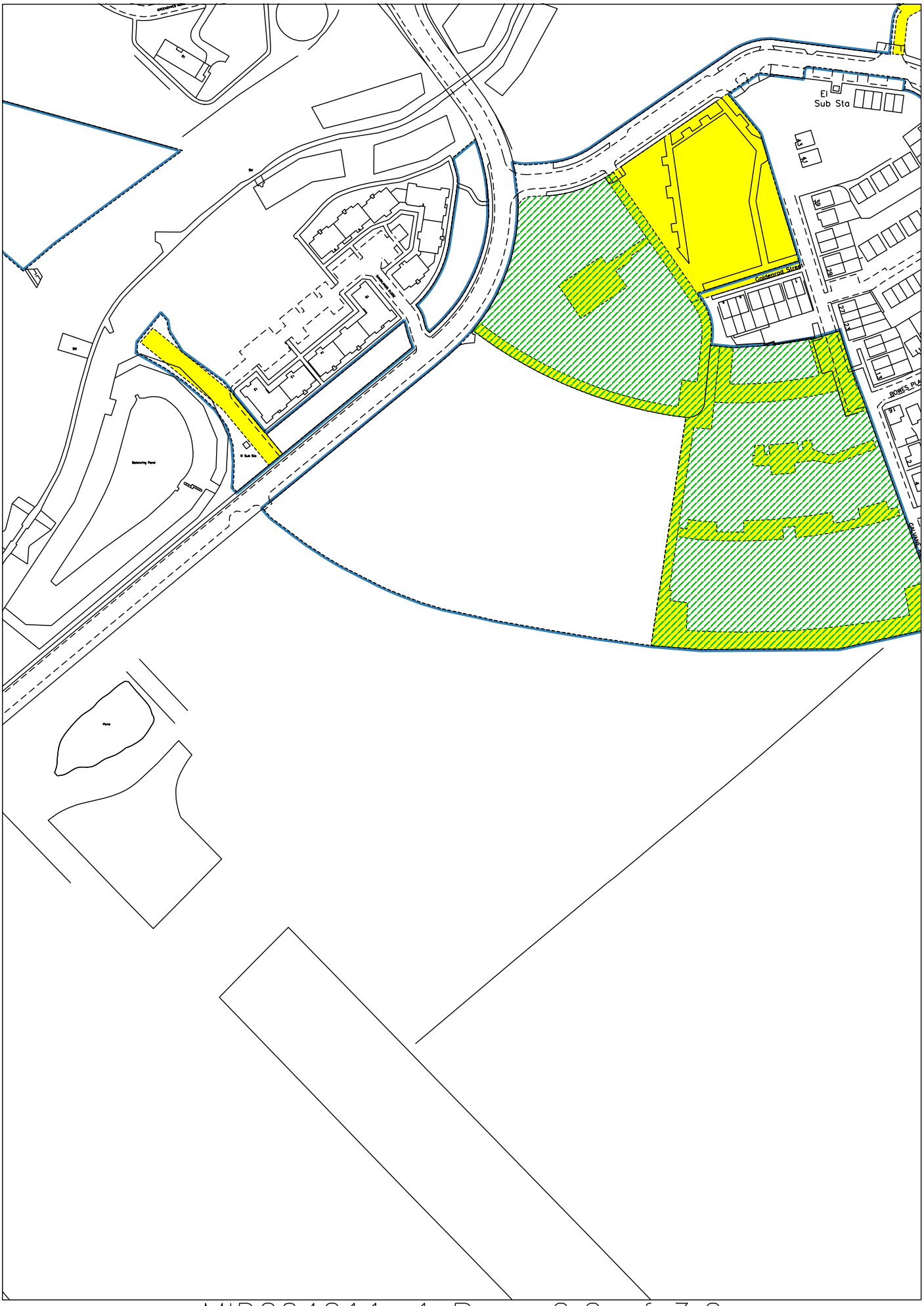
El
Sub Sta
Goldenrod Street
BOWE'S PLA
Balancing Pond
El Sub Sta
Pond

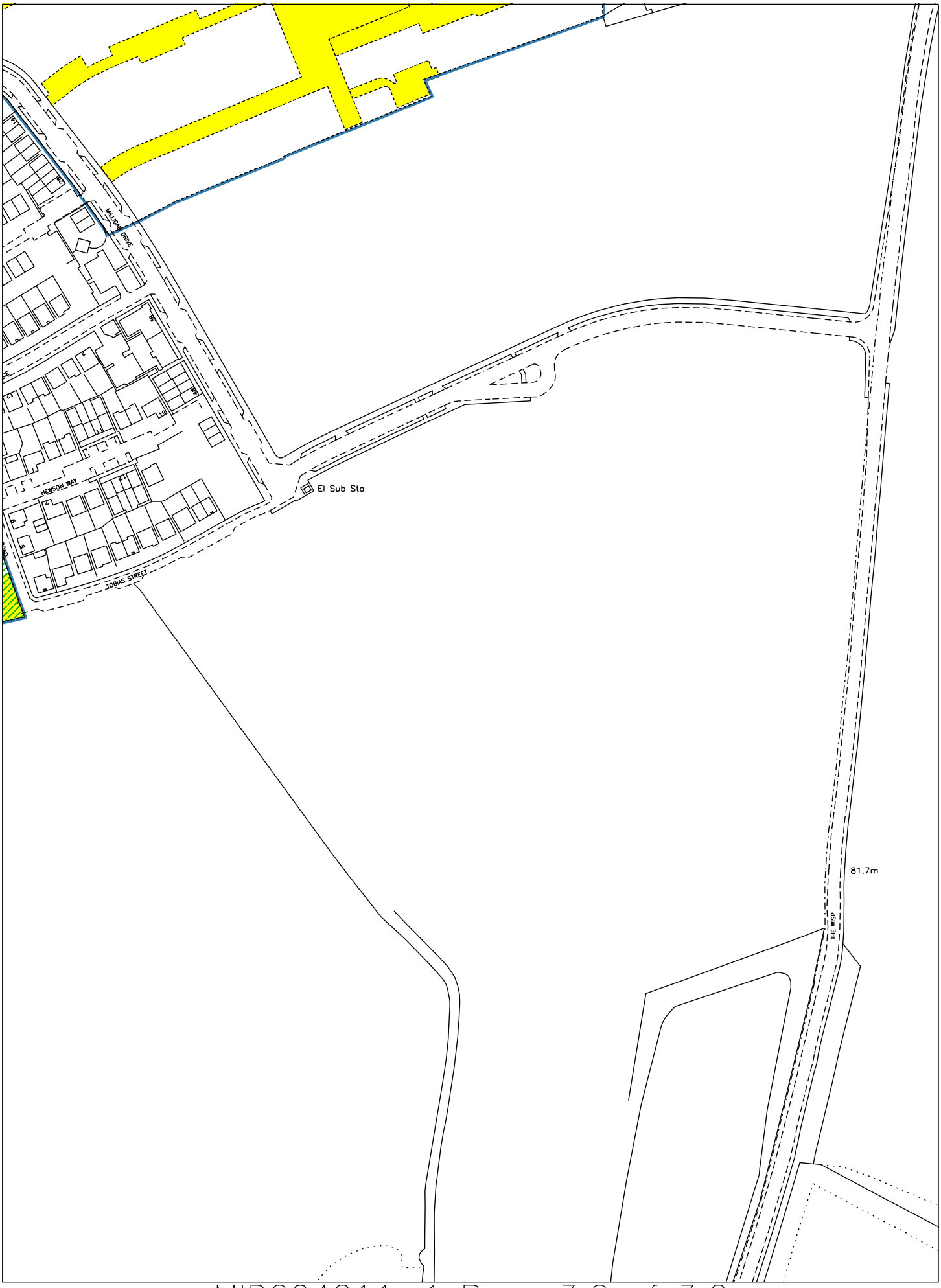
MILLGATE DRIVE
HEWSON WAY
JOBIAS STREET
El Sub Sta
81.7m
THE WISP

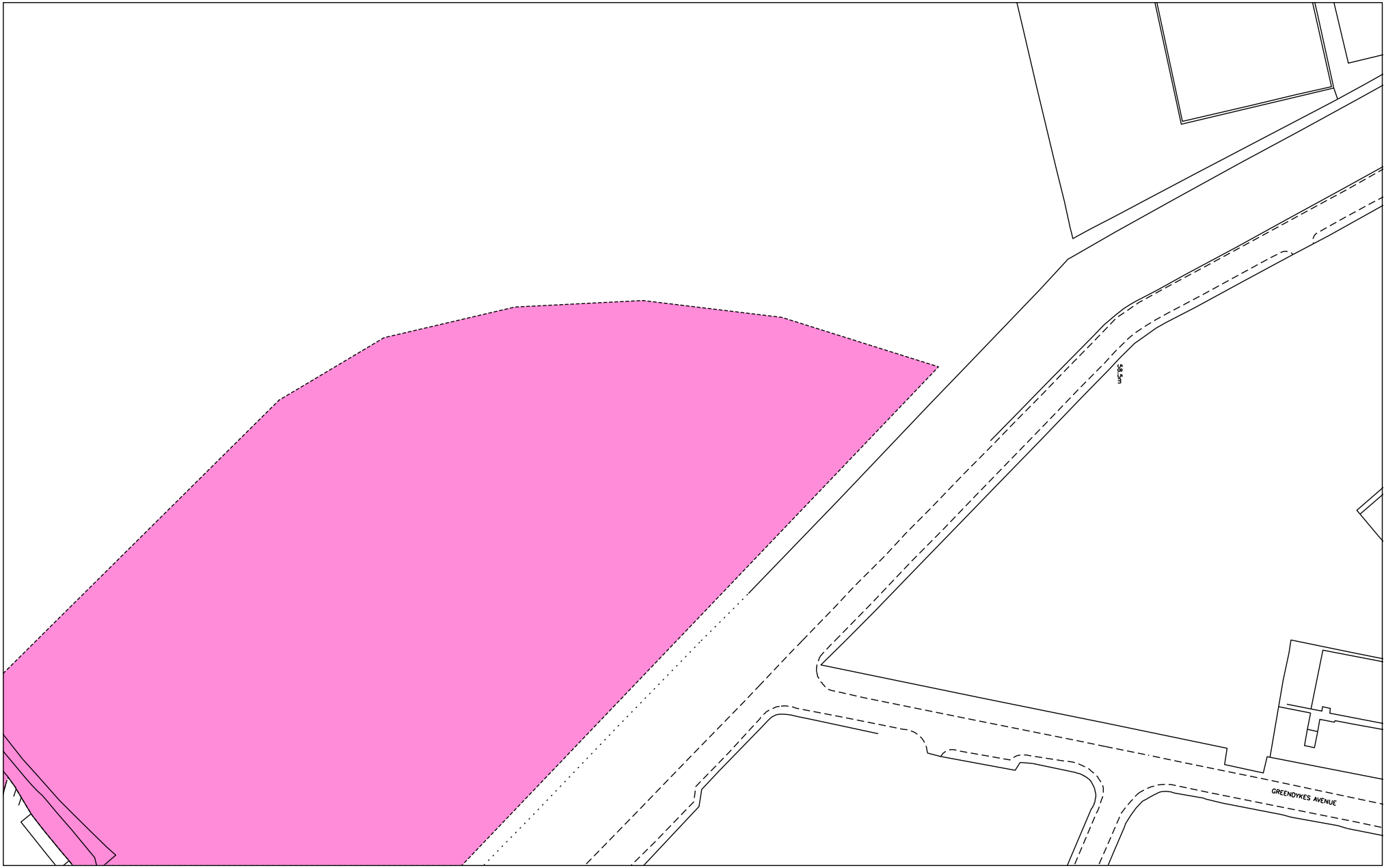
58.5m
GREENDYKES AVENUE

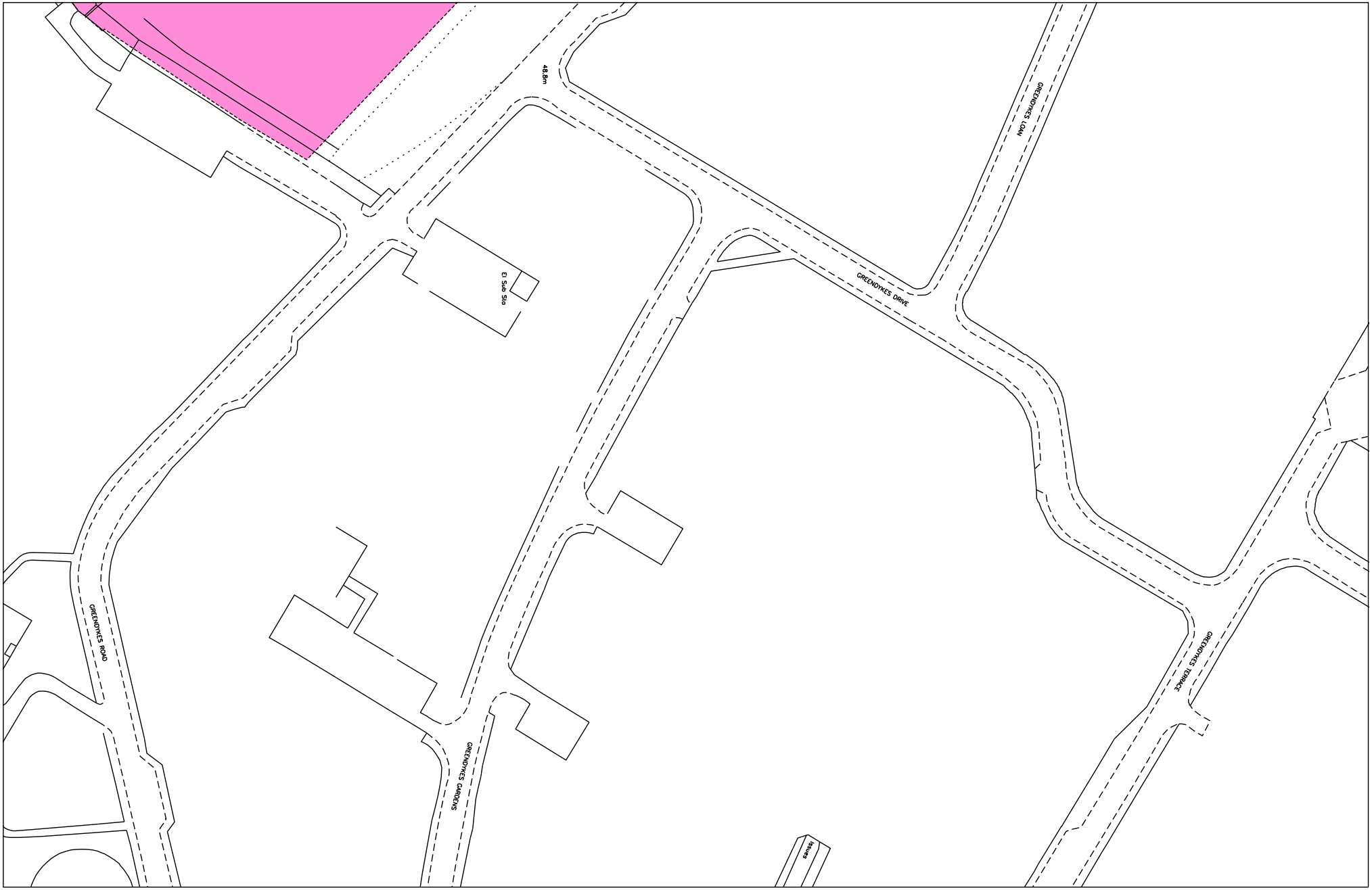
GREENDYKES TERRACE
GREENDYKES DRIVE
GREENDYKES LOAN
GREENDYKES GARDENS
GREENDYKES ROAD
El Sub Sta
48.8m
Issues

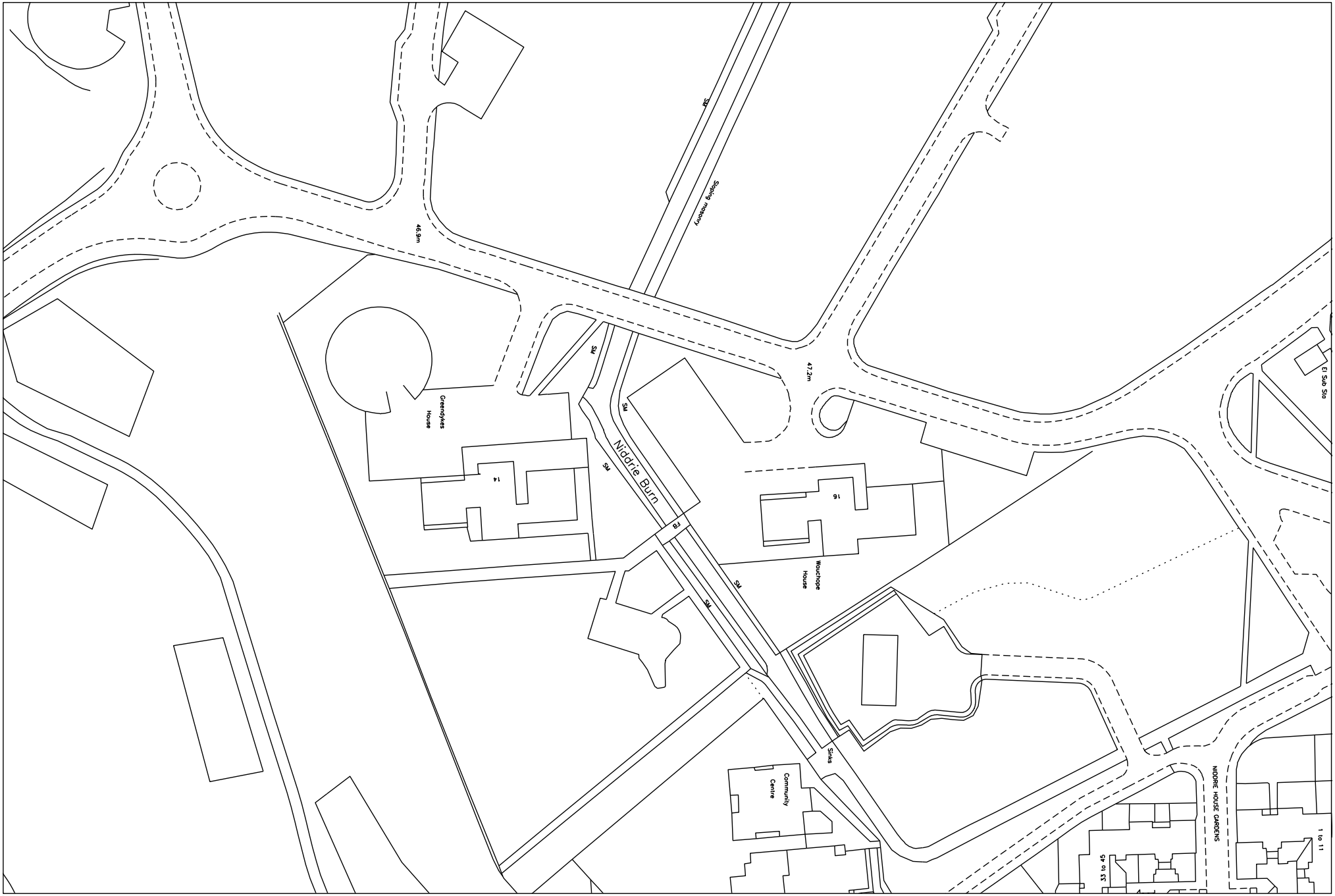
1 to 11
NIDDRIE HOUSE GARDENS
33 to 45
El Sub Sta
Sinks
Community Centre
Wauchope House
16
FB
SM
Niddrie Burn
SM
SM
Greendykes House
14
SM
47.2m
Sloping masonry
SM
46.9m

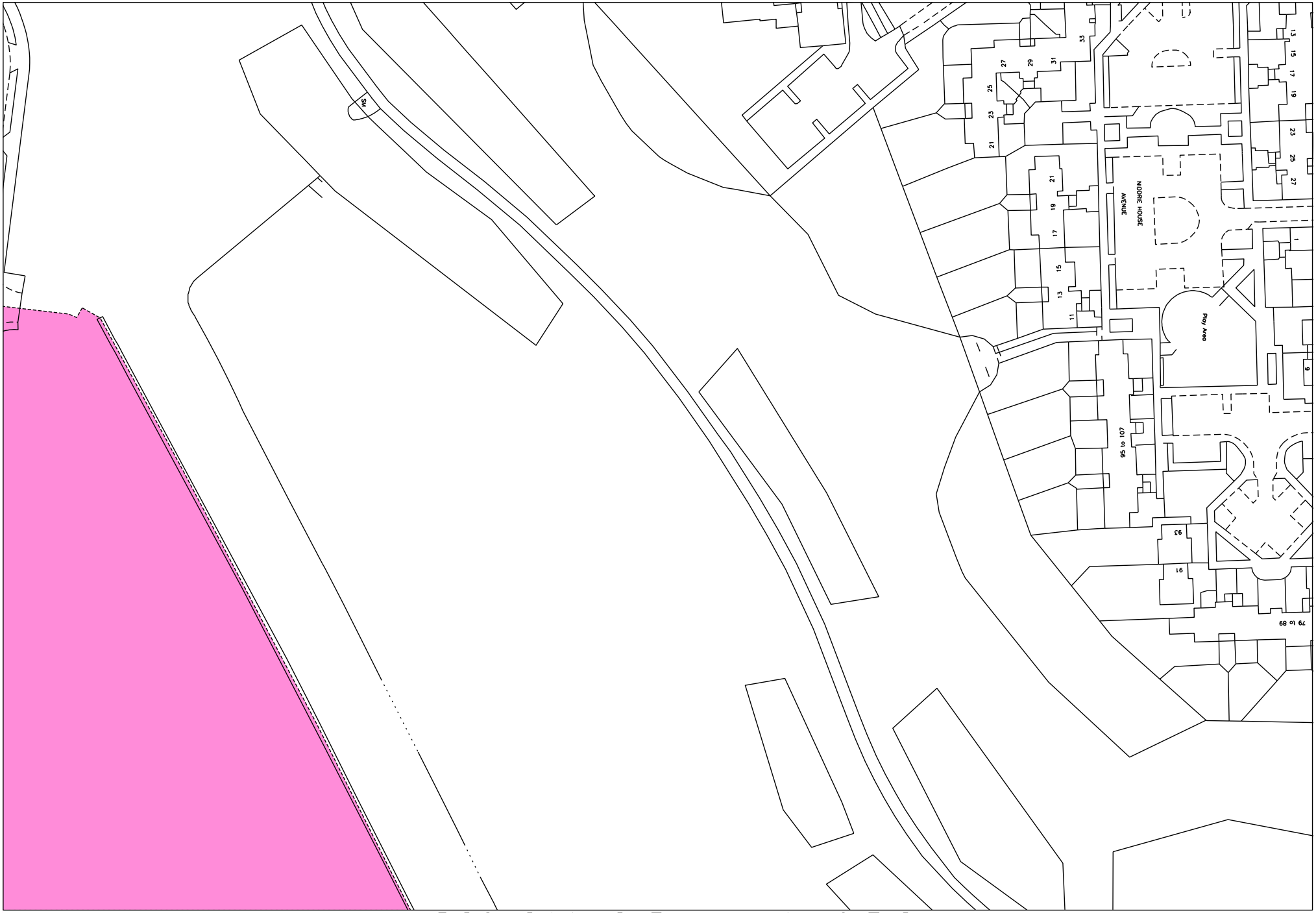
13
15
17
19
23
25
27
33
31
29
27
25
23
21
21
19
17
15
13
11
NIDDRIE HOUSE
AVENUE
Play Area
9
1
96 to 107
93
91
79 to 89
SM

LAND REGISTER OF SCOTLAND	Officer's ID / Date	Supplementary Plan to Title
	5995 1/2/2019	**MID204211-2**
N	ORDNANCE SURVEY NATIONAL GRID REFERENCE	70m
NT2970NW NT2970NE NT2971SW NT2971SE		Survey Scale 1/1250

CROWN COPYRIGHT © – This copy has been produced from the ROS Digital Mapping System on 01/04/2021 with the authority of Ordnance Survey under Section 47 of the Copyright, Designs and Patents Act 1988. Unless there is a relevant exception to copyright, the copy must not be copied without the prior permission of the copyright owner. OS Licence no 100041182.

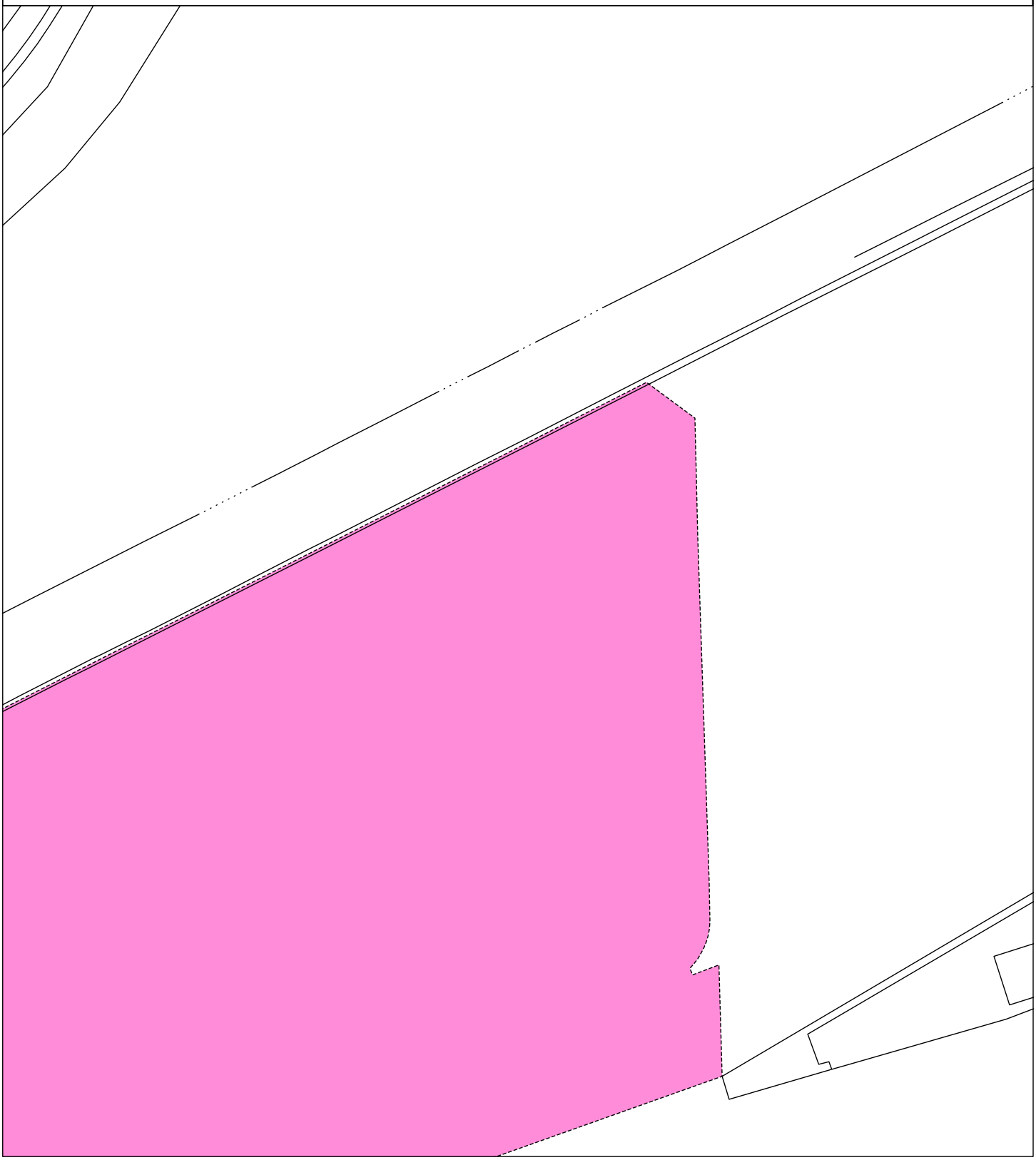

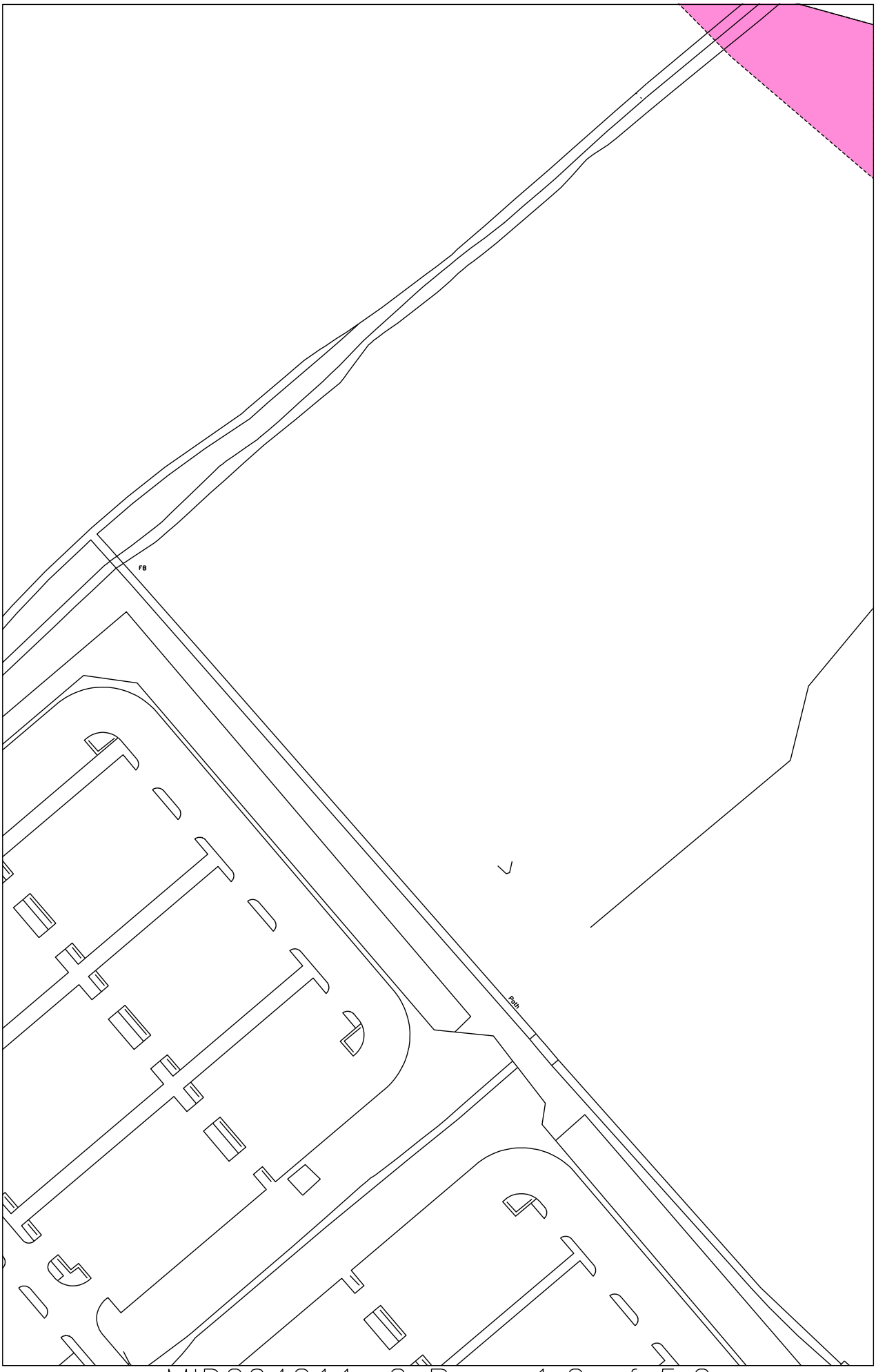
FB
Path

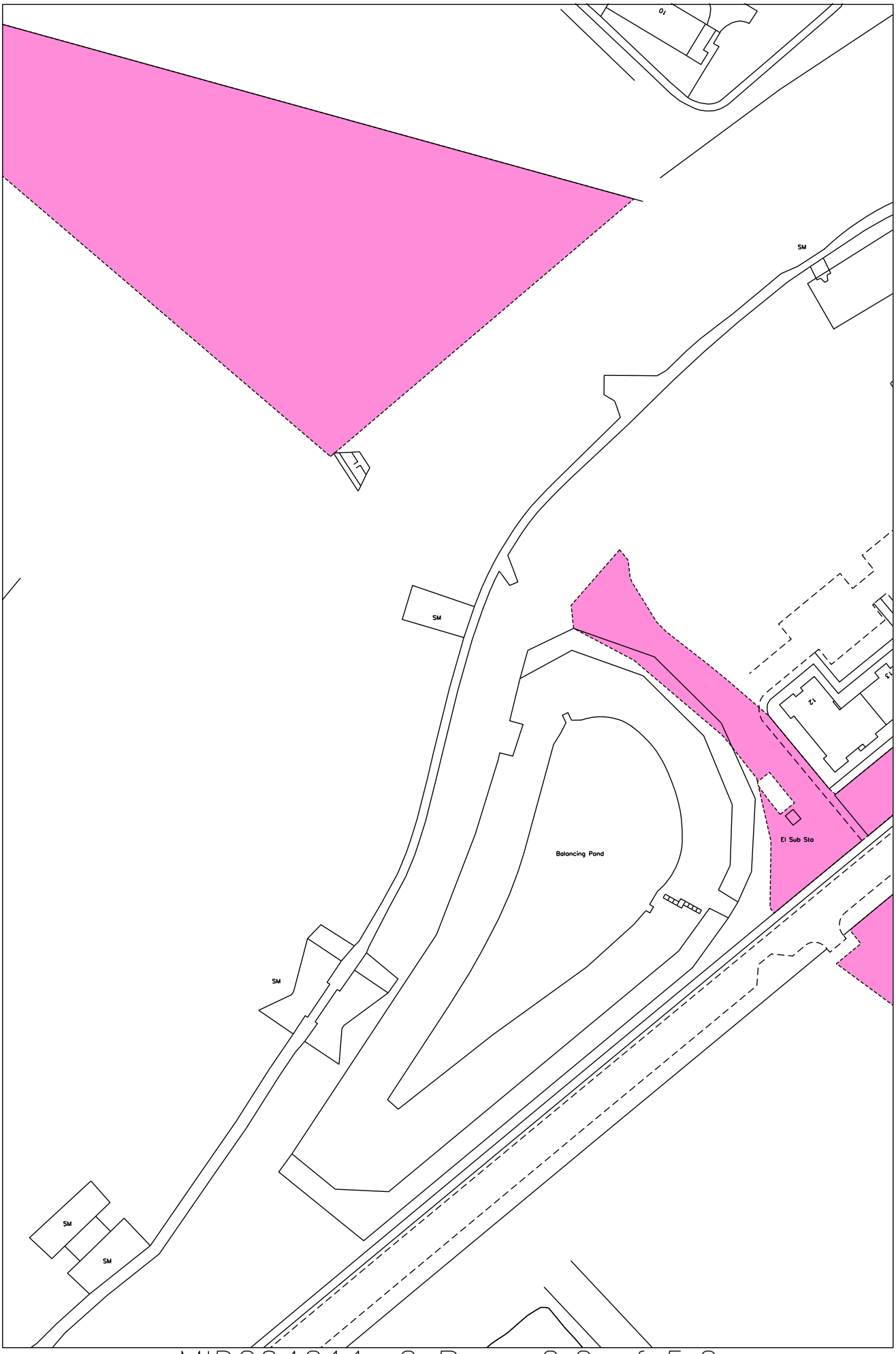
10
SM
SM
Balancing Pond
El Sub Sta
12
13
SM
SM
SM

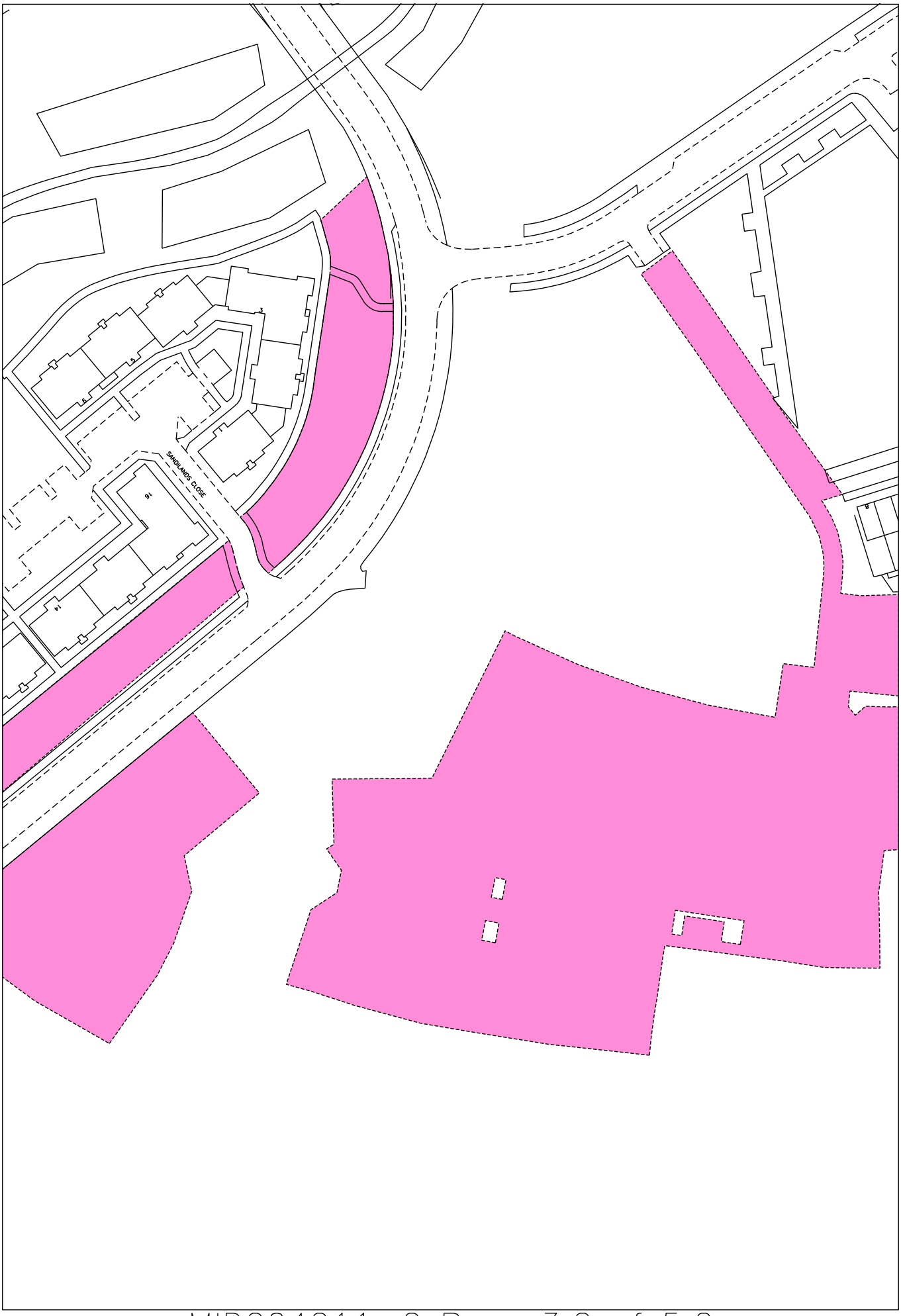
SANDLANDS CLOSE
3
5
7
9
14
16
8

El
Sub Sta
43
41
39
29
27
23
13
11
14
28
Goldenrod Street
MILLIGAN DRIVE
BOWES PLACE
38
48
16
12
2
4
1
11
19
HEWSON WAY
12
2
6
8
GALVANE ROAD
JOBIAS STREET
24
28
34


El Sub Sta

LAND REGISTER OF SCOTLAND	Officer's ID/Date	Title Number
	6708 6/12/2018	MID204211

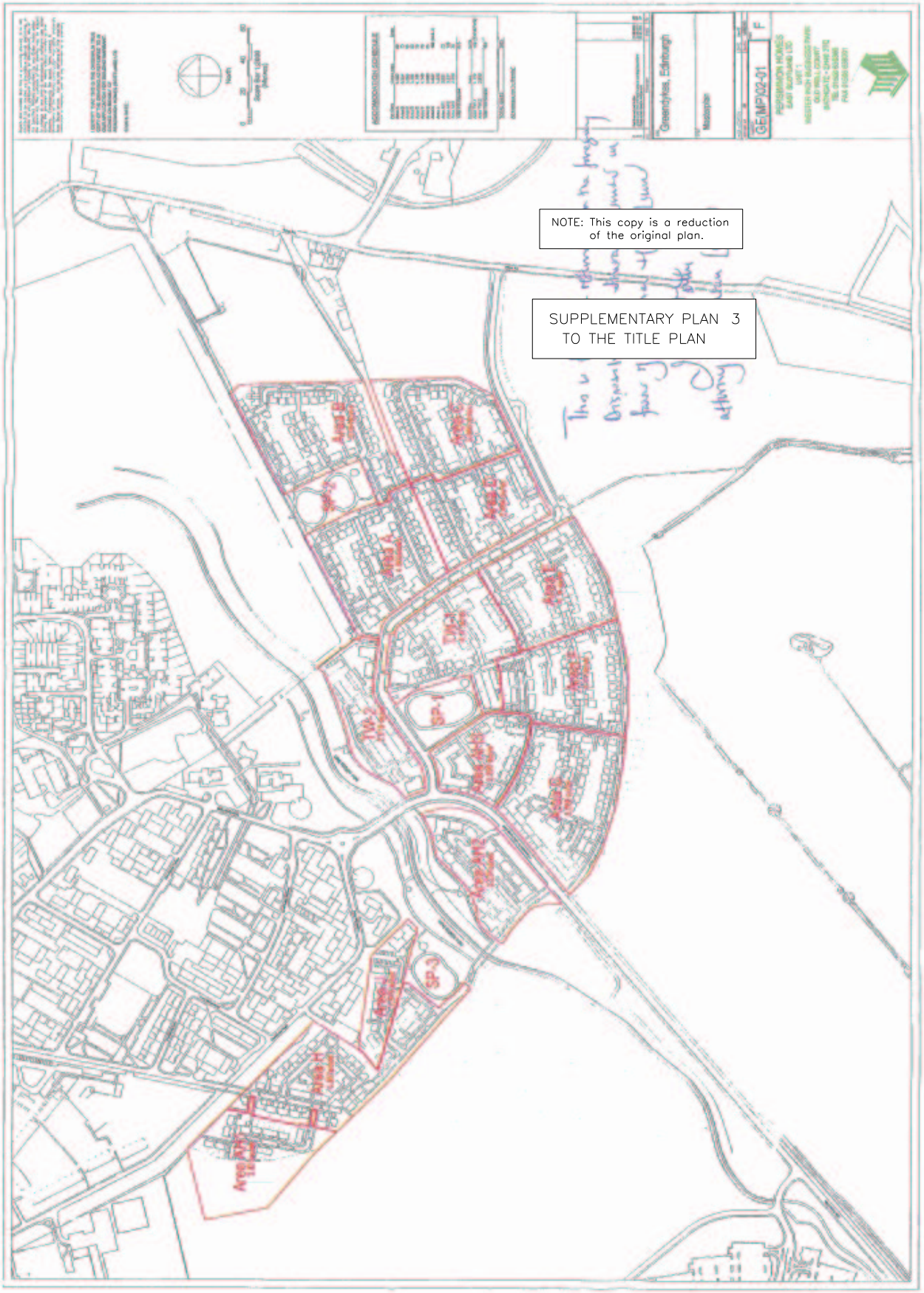

LAND REGISTER OF SCOTLAND	Officer's ID/Date	Title Number
	6708 6/12/2018	MID204211

LAND REGISTER OF SCOTLAND	Officer's ID/Date	Title Number
	6708 6/12/2018	MID204211

SUPPLEMENTARY PLAN 5
TO THE TITLE PLAN

NOTE: This copy is a reduction of the original plan.

LAND REGISTER OF SCOTLAND	Officer's ID/Date	Title Number
	6708 6/12/2018	MID204211

SUPPLEMENTARY PLAN 6
TO THE TITLE PLAN

NOTE: This copy is a reduction of the original plan.