



LAND REGISTER
OF SCOTLAND

Officer's ID / Date

4578
30/11/2006

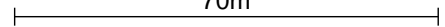
TITLE NUMBER

INV16304



ORDNANCE SURVEY
NATIONAL GRID REFERENCE

70m

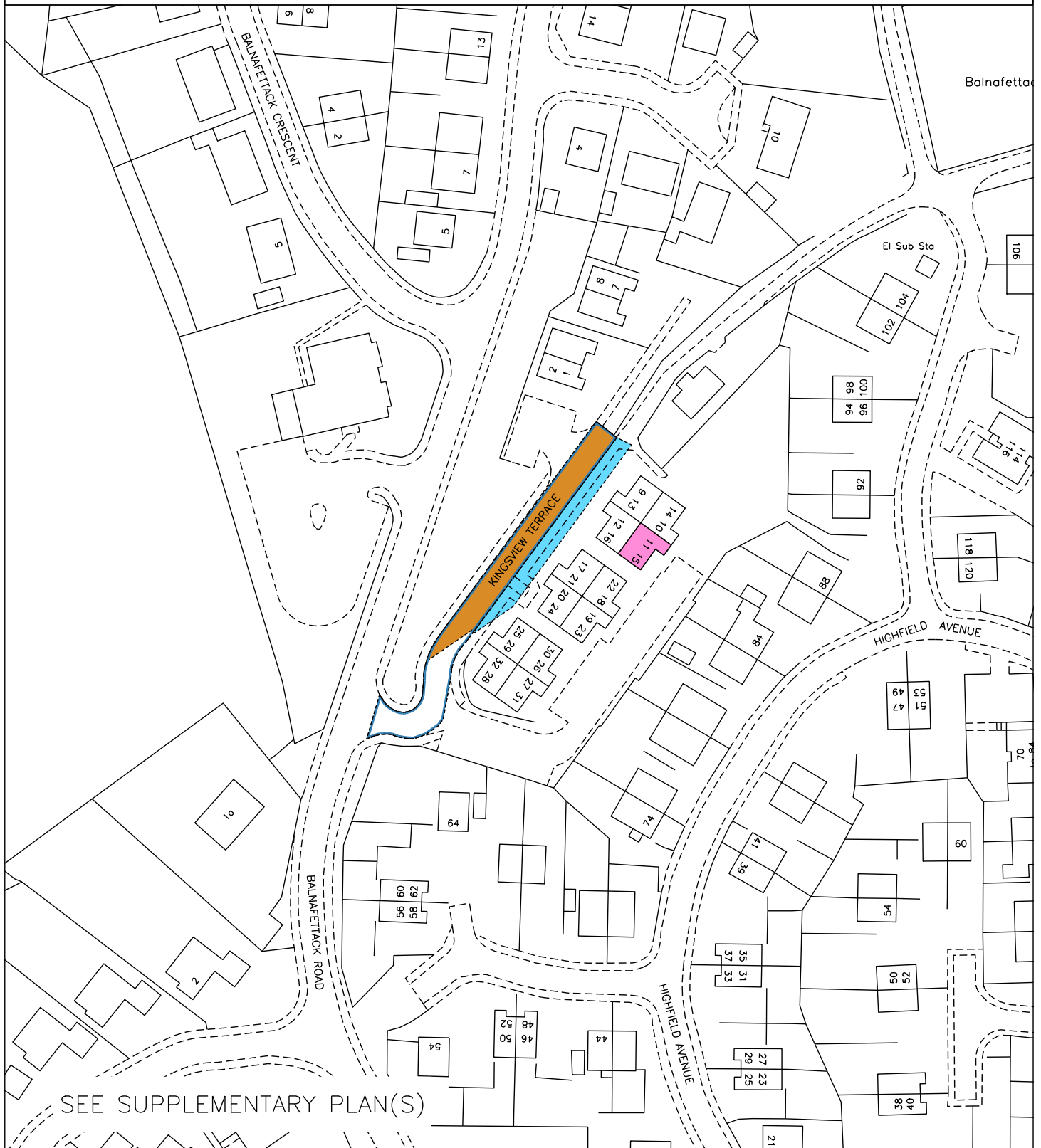


NH6445SW NH6445SE NH6445NW NH6445NE

Survey Scale

1/1250

CROWN COPYRIGHT © - This copy has been produced from the ROS Digital Mapping System on 31/01/2008 and was made with the authority of Ordnance Survey pursuant to Section 47 of the Copyright, Designs and Patents Act 1988. Unless that act provides a relevant exception to copyright, the copy must not be copied without the prior permission of the copyright owner.





LAND REGISTER
OF SCOTLAND

Officer's ID / Date

3940
24/11/2004

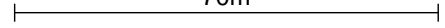
Supplementary Plan to Title

INV16304-1



ORDNANCE SURVEY
NATIONAL GRID REFERENCE

70m



NH6445SW NH6445SE NH6445NW NH6445NE

Survey Scale

1/1250

CROWN COPYRIGHT © - This copy has been produced from the ROS Digital Mapping System on 31/01/2008 and was made with the authority of Ordnance Survey pursuant to Section 47 of the Copyright, Designs and Patents Act 1988. Unless that act provides a relevant exception to copyright, the copy must not be copied without the prior permission of the copyright owner.

