



LAND REGISTER
OF SCOTLAND

Officer's ID / Date

4780
19/11/2013

TITLE NUMBER

INV17446



ORDNANCE SURVEY
NATIONAL GRID REFERENCE

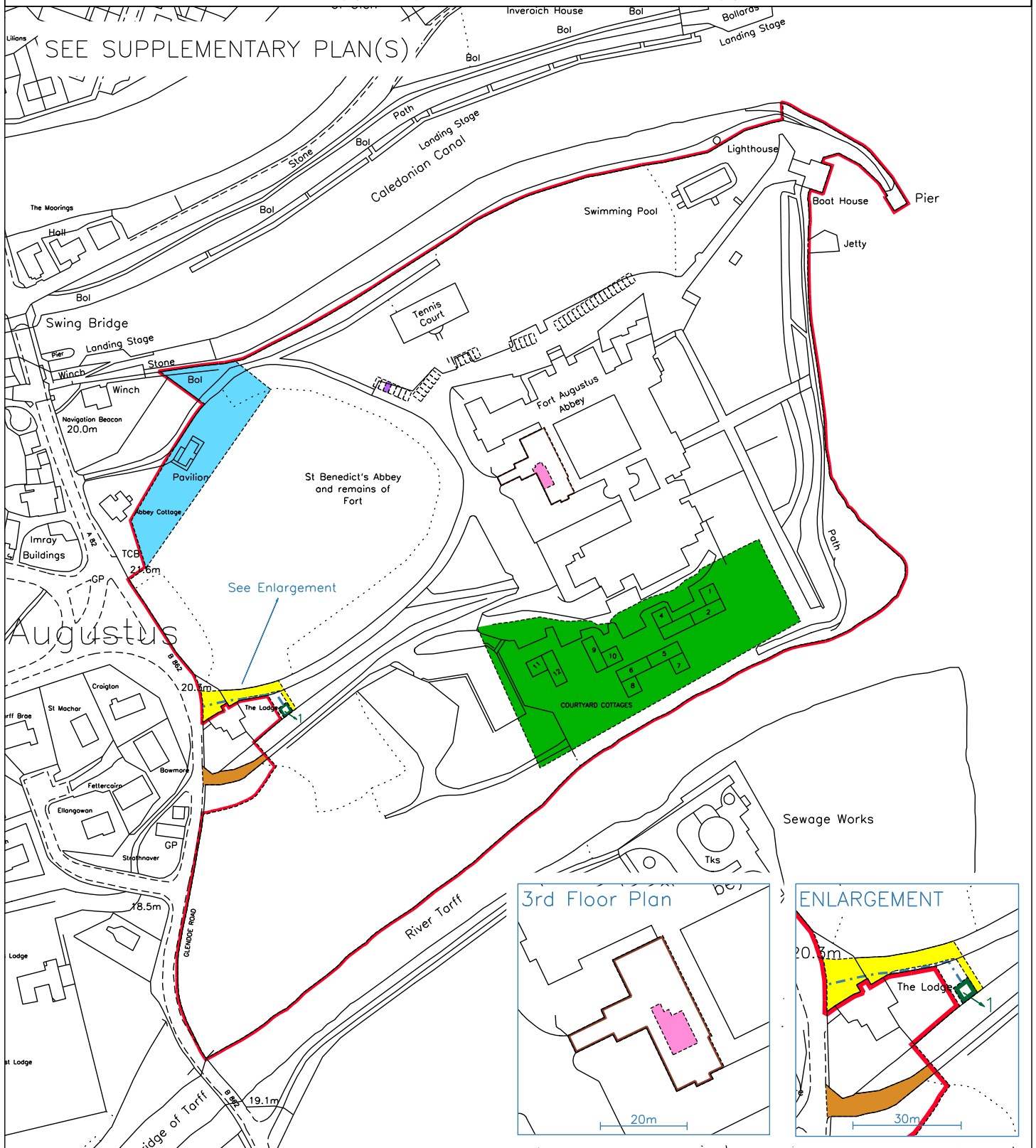
140m

NH3708 NH3808 NH3709 NH3809

Survey Scale

1/2500

CROWN COPYRIGHT © - This copy has been produced from the ROS Digital Mapping System on 26/03/2021 with the authority of Ordnance Survey under Section 47 of the Copyright, Designs and Patents Act 1988. Unless there is a relevant exception to copyright, the copy must not be copied without the prior permission of the copyright owner. OS Licence no 100041182.

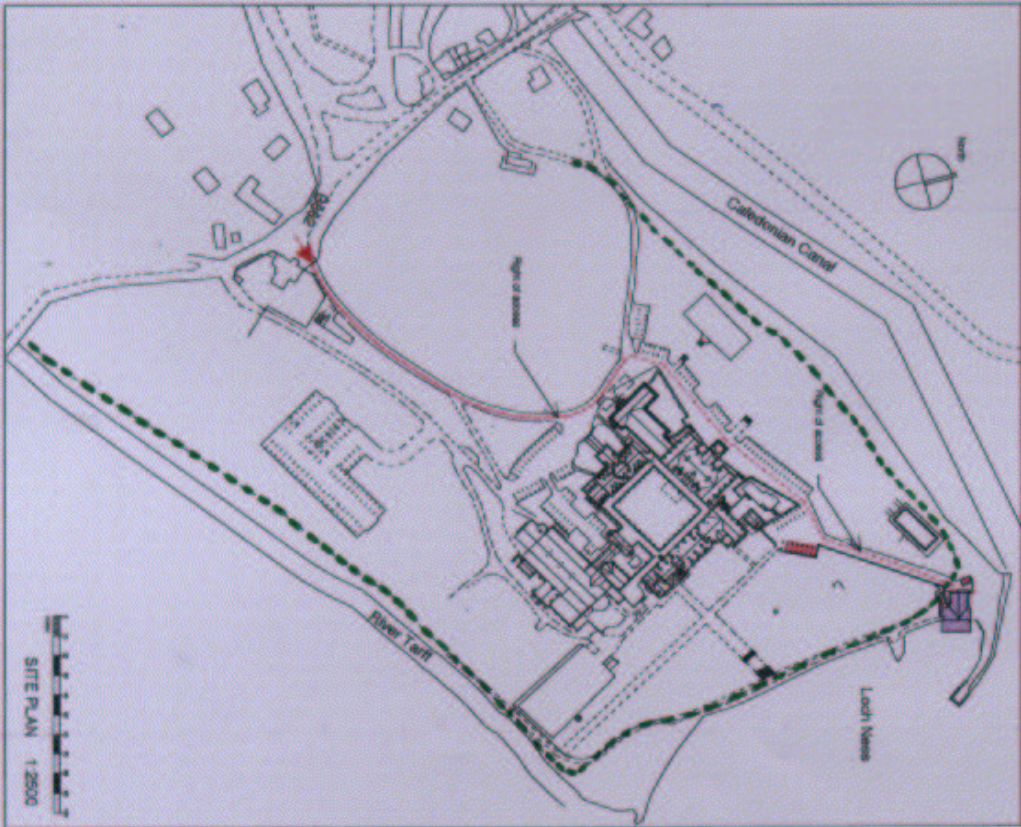
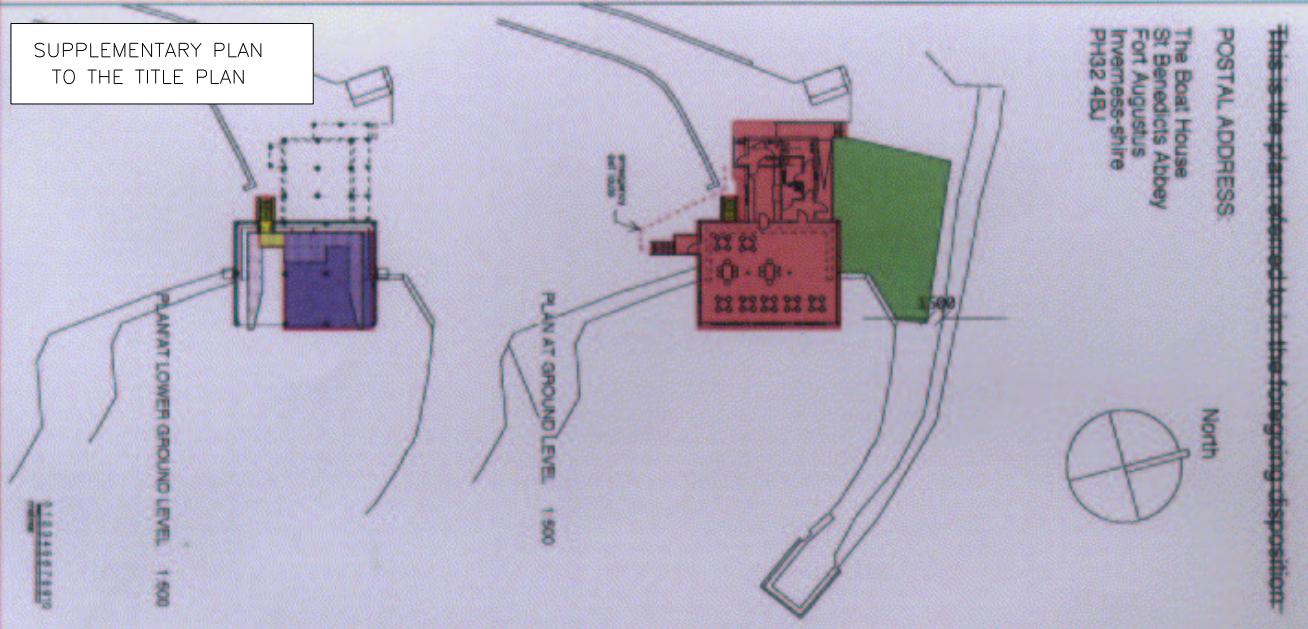


LAND REGISTER
OF SCOTLAND

Officer's ID/Date
4780
19/11/2013

Title Number
INV17446

SUPPLEMENTARY PLAN
TO THE TITLE PLAN



This is Plan 3 referred to in the foregoing Constitutive Deed of Conditions and Real Burdens by Raven Highlands Limited.

[Handwritten signature]
[Handwritten signature]
[Handwritten signature]
(witness)