

LAND REGISTER
OF SCOTLAND

Officer's ID/Date

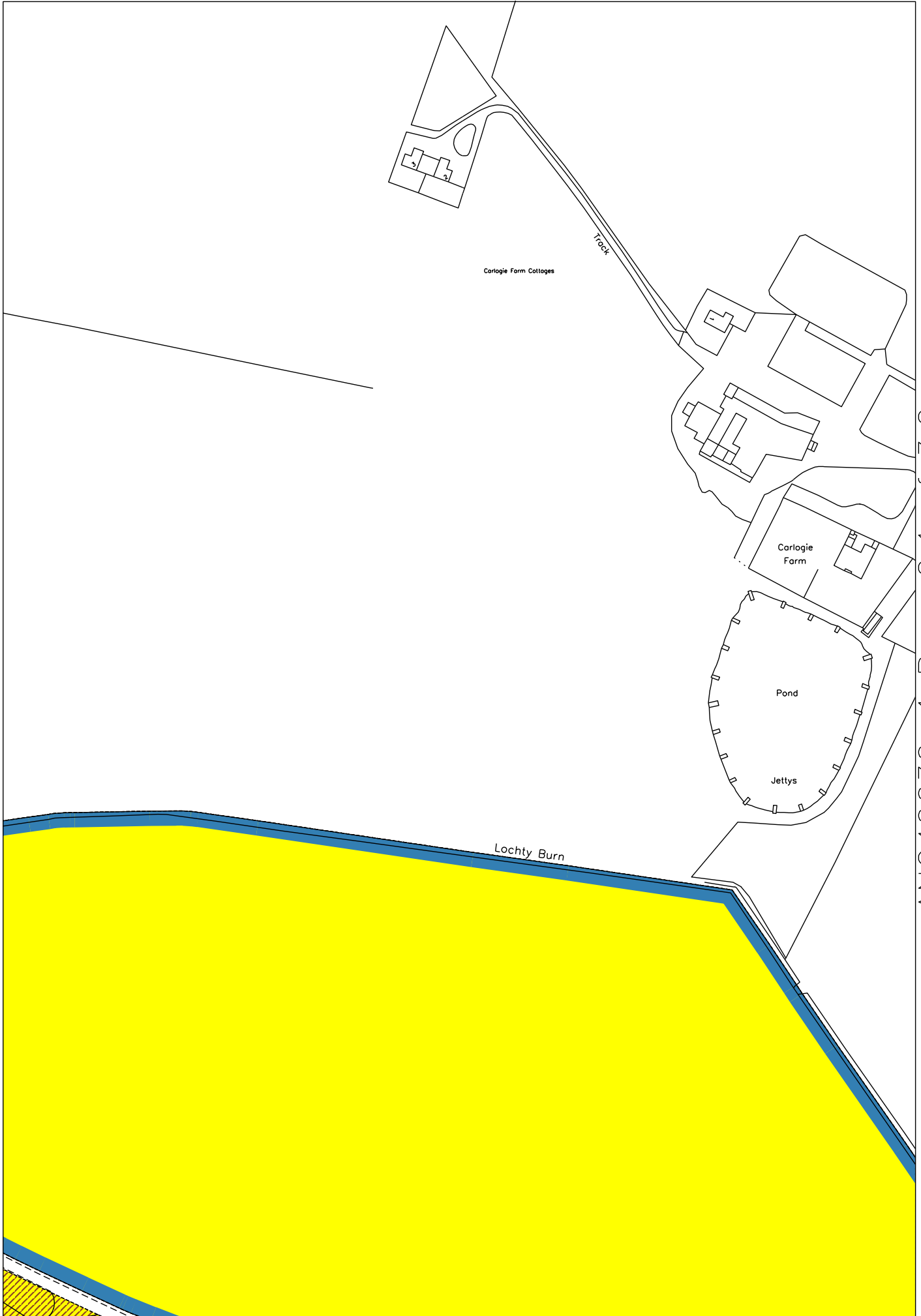
5322
22/3/2011

Title Number

ANG40630









LAND REGISTER
OF SCOTLAND

Officer's ID / Date

4130
24/7/2013

Supplementary Plan to Title

ANG40630-1



ORDNANCE SURVEY
NATIONAL GRID REFERENCE

140m

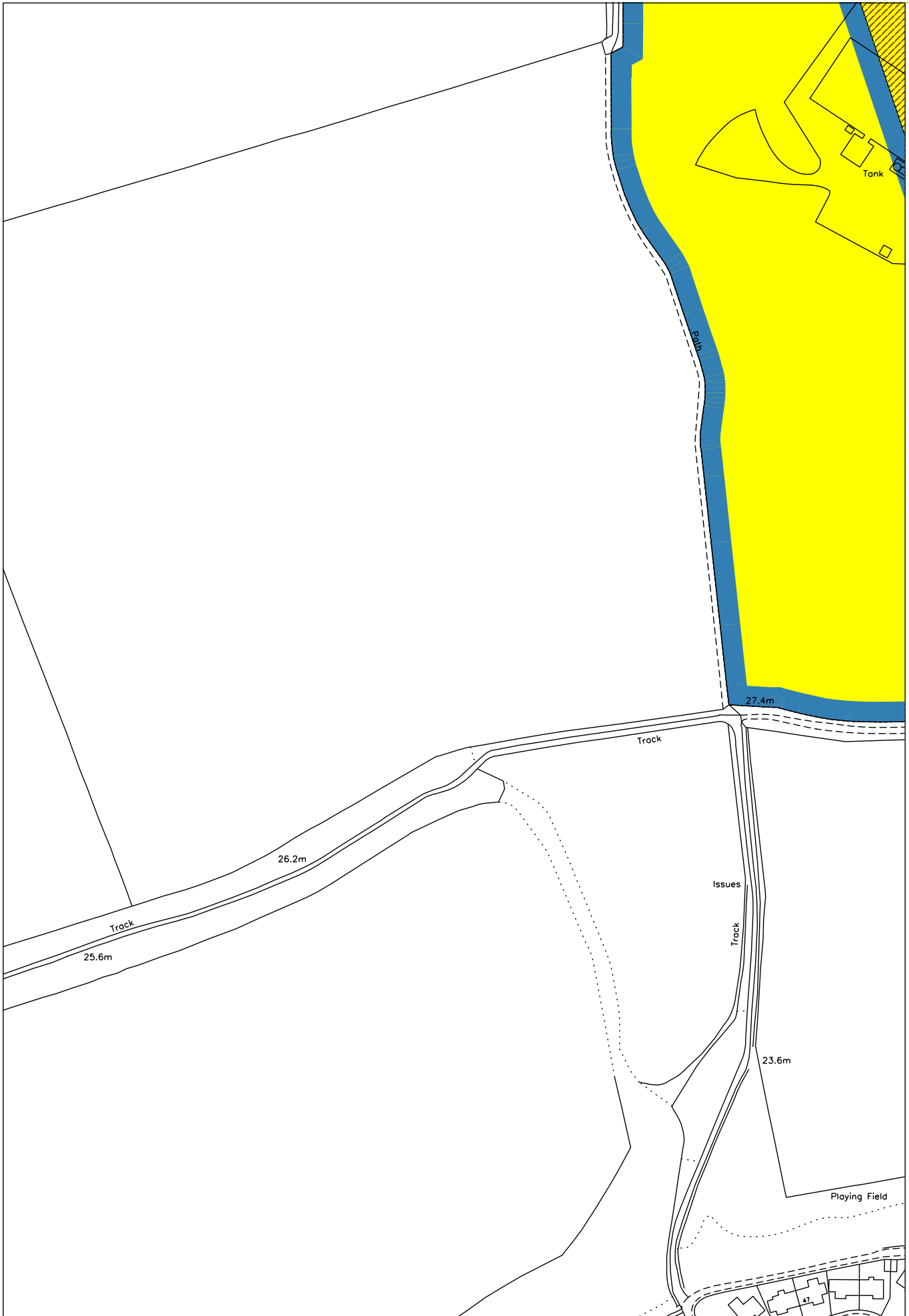
NO5434 NO5534 NO5634 NO5435

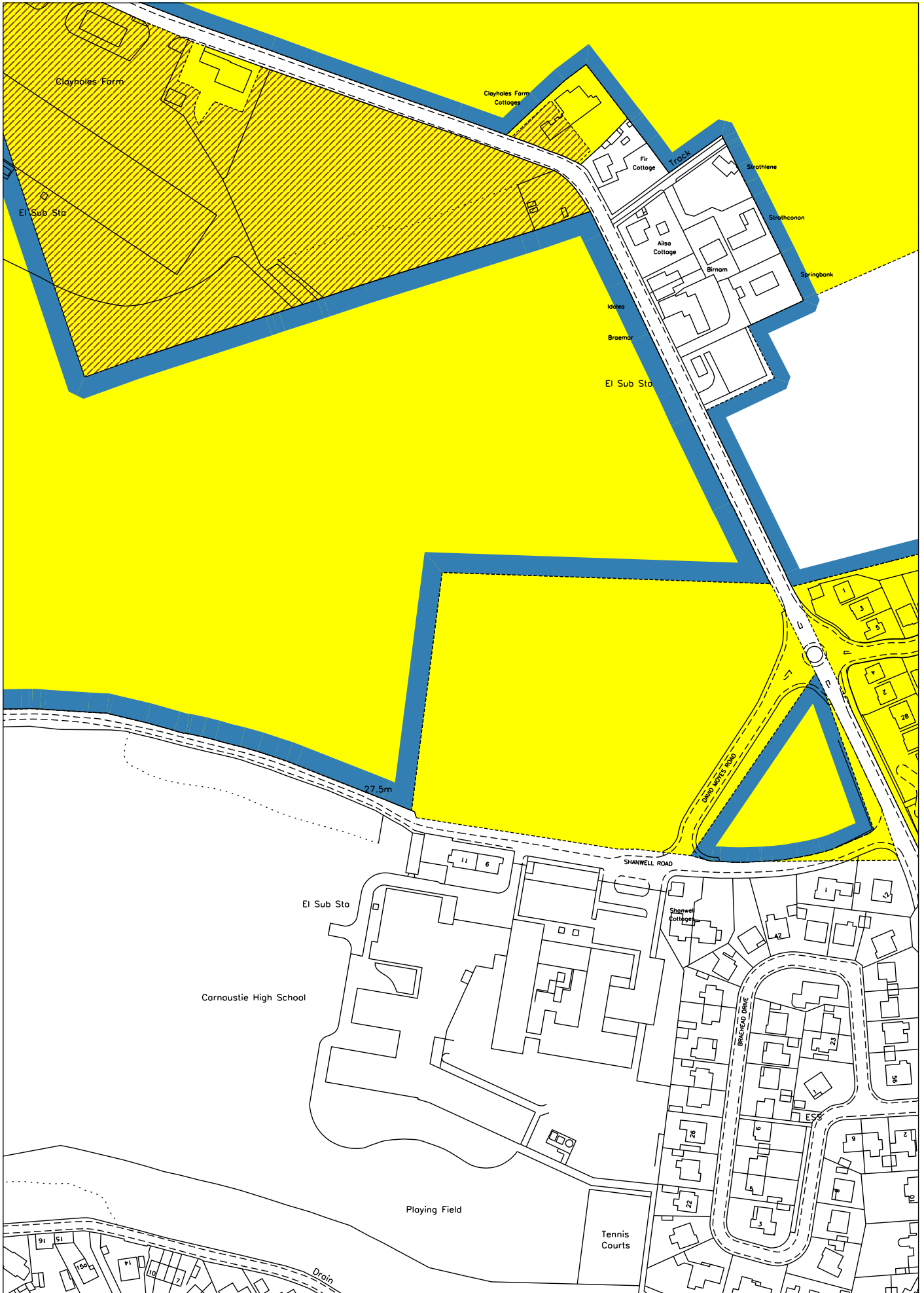
Survey Scale

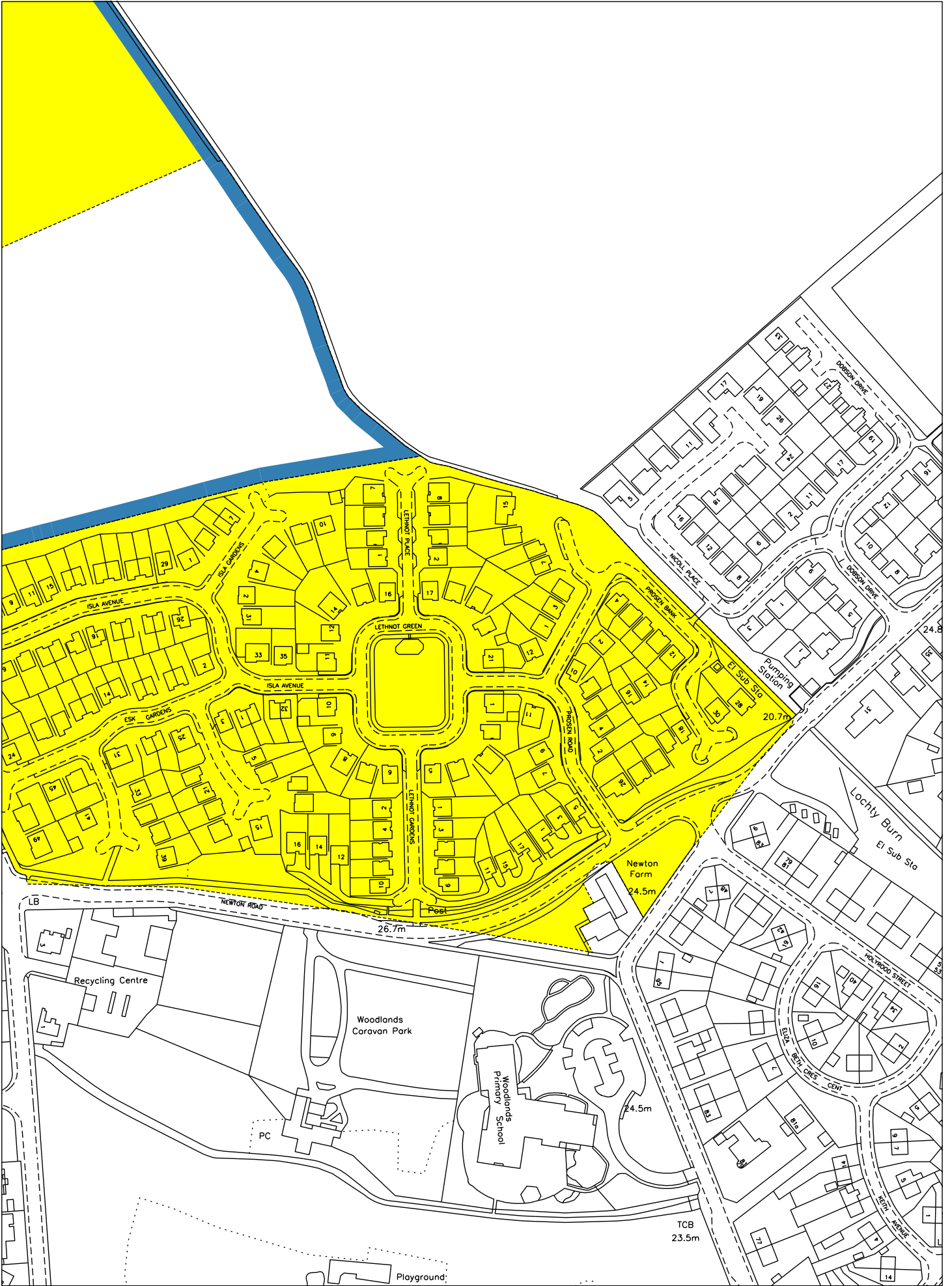
1/2500

CROWN COPYRIGHT © – This copy has been produced from the ROS Digital Mapping System on 21/07/2021 with the authority of Ordnance Survey under Section 47 of the Copyright, Designs and Patents Act 1988. Unless there is a relevant exception to copyright, the copy must not be copied without the prior permission of the copyright owner. OS Licence no 100041182.











LAND REGISTER
OF SCOTLAND

Officer's ID / Date

5322
22/3/2011

TITLE NUMBER

ANG40630



ORDNANCE SURVEY
NATIONAL GRID REFERENCE

140m

NO5534 NO5634 NO5535 NO5635

Survey Scale

1/2500

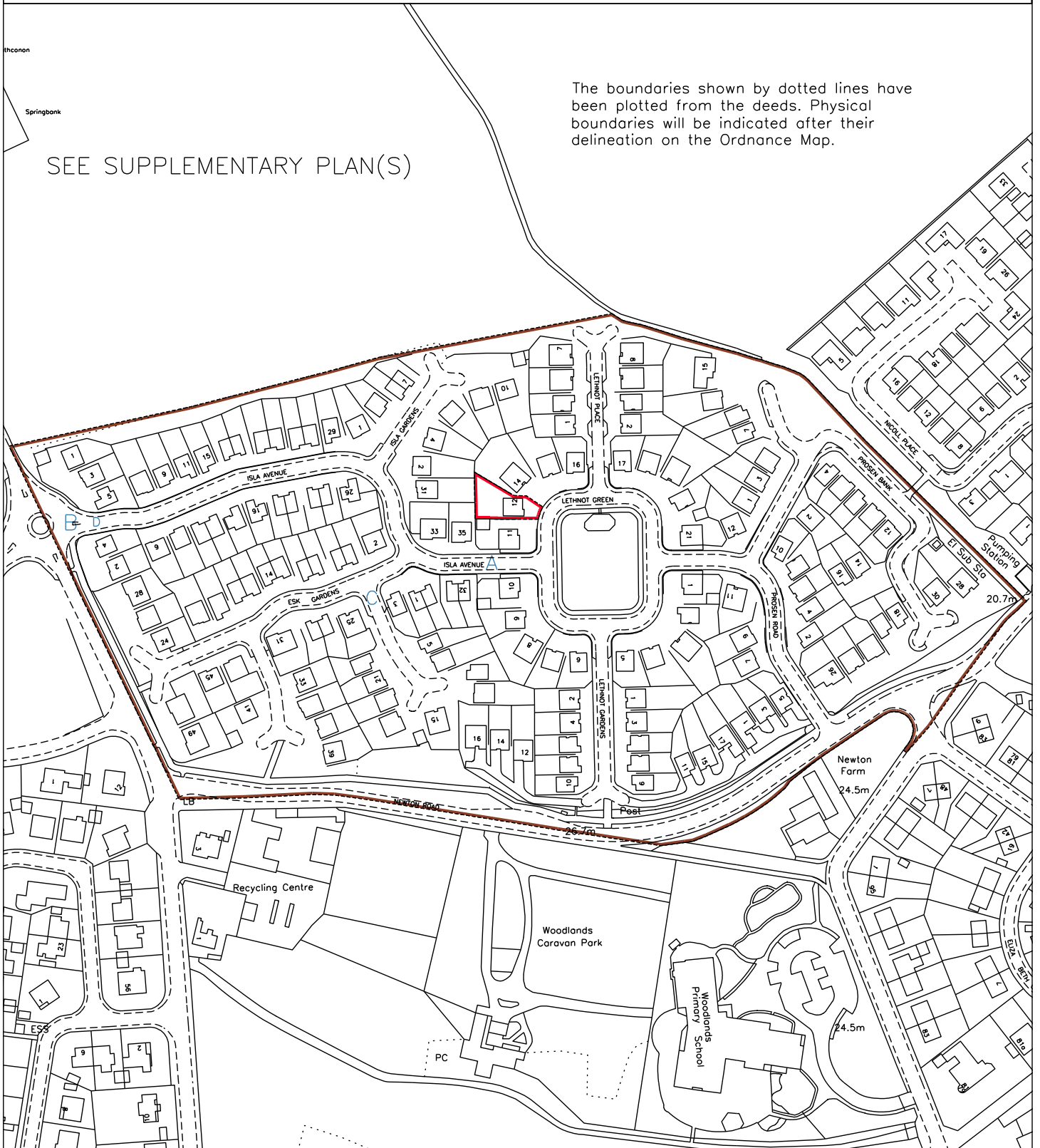
CROWN COPYRIGHT © – This copy has been produced from the ROS Digital Mapping System on 21/07/2021 with the authority of Ordnance Survey under Section 47 of the Copyright, Designs and Patents Act 1988. Unless there is a relevant exception to copyright, the copy must not be copied without the prior permission of the copyright owner. OS Licence no 100041182.

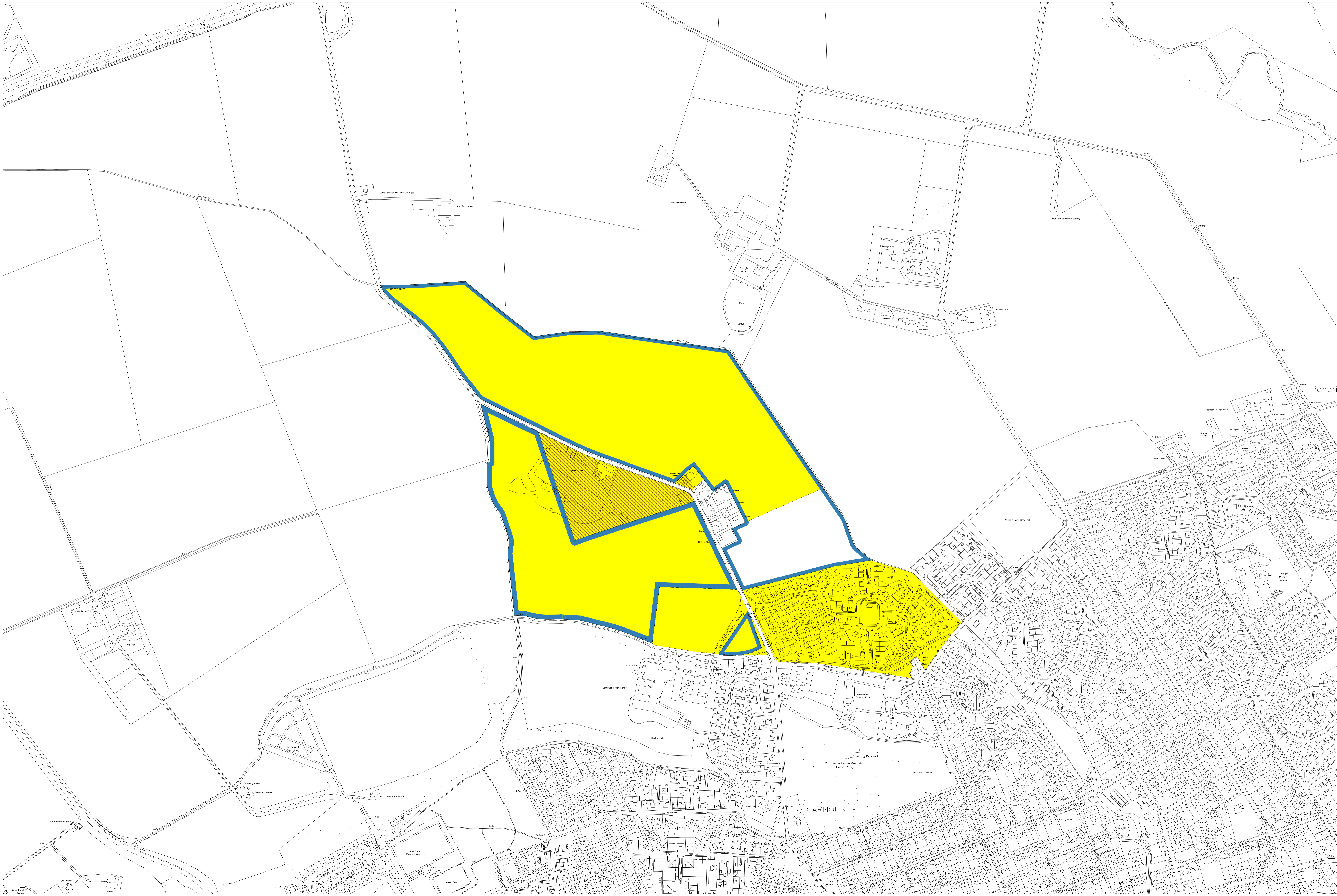
thconon

Springbank

SEE SUPPLEMENTARY PLAN(S)

The boundaries shown by dotted lines have been plotted from the deeds. Physical boundaries will be indicated after their delineation on the Ordnance Map.





LAND REGISTER
OF SCOTLAND

Officer's ID/Date

5322
22/3/2011

Title Number

ANG40630



This is the plan referred to in the foregoing Deed of Conditions by Robertson Homes Limited

SUPPLEMENTARY PLAN 4
TO THE TITLE PLAN

