

LAND REGISTER
OF SCOTLAND

Officer's ID/Date

2993
13/10/2010

Title Number

ELN11811



SUPPLEMENTARY PLAN 2
TO THE TITLE PLAN

NOTE: This copy is a reduction
of the original plan.



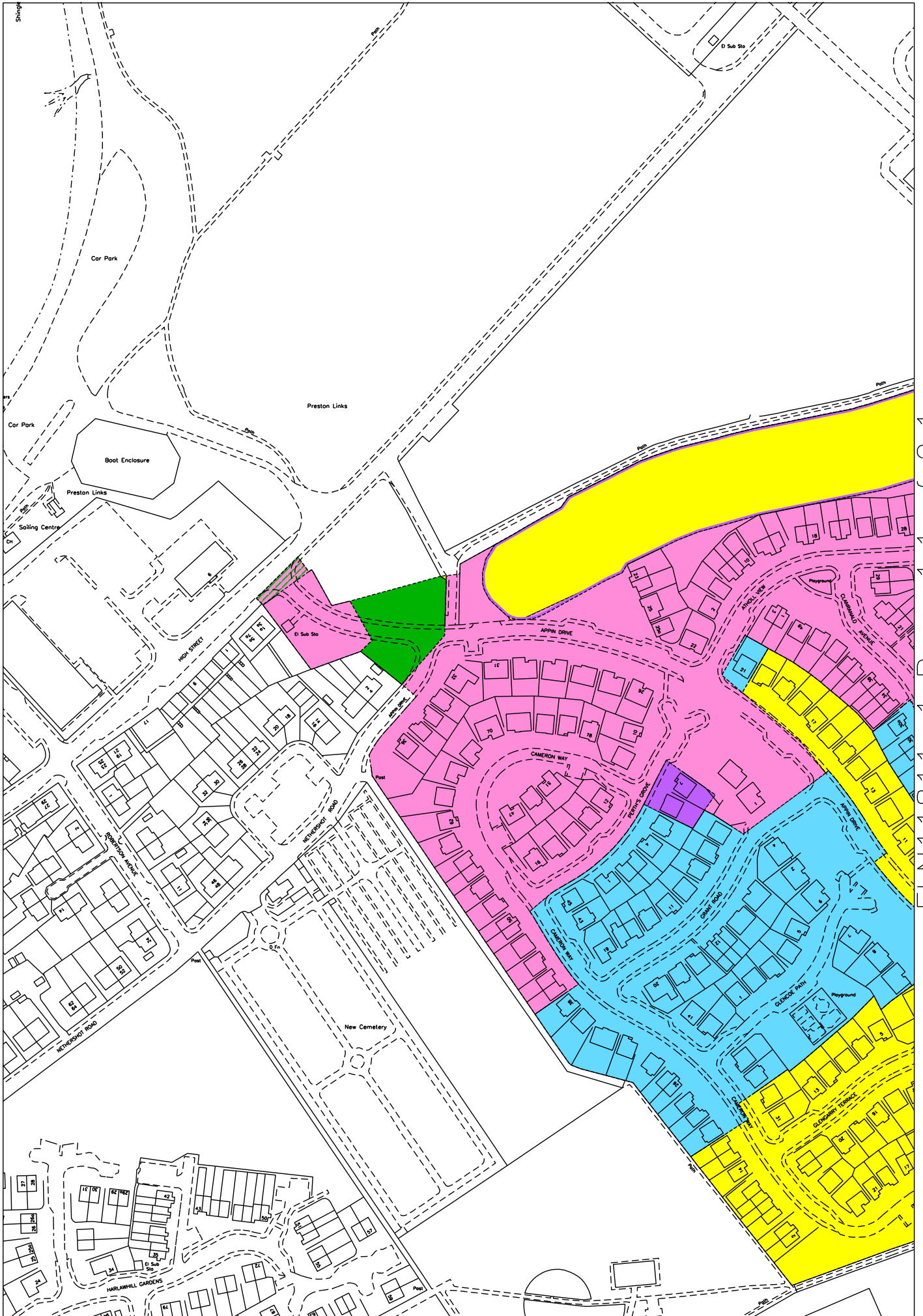
PERMISED DRAWING



Handwritten signature and date:
13/10/10

hurdroland

<p>PERMISED DRAWING</p> <p>DATE: 13/10/10</p> <p>BY: [Signature]</p>		<p>PERMISED DRAWING</p> <p>DATE: 13/10/10</p> <p>BY: [Signature]</p>	
<p>PERMISED DRAWING</p> <p>DATE: 13/10/10</p> <p>BY: [Signature]</p>		<p>PERMISED DRAWING</p> <p>DATE: 13/10/10</p> <p>BY: [Signature]</p>	





LAND REGISTER
OF SCOTLAND

Officer's ID / Date

2966
9/2/2009

Supplementary Plan to Title

ELN11811-1



ORDNANCE SURVEY
NATIONAL GRID REFERENCE

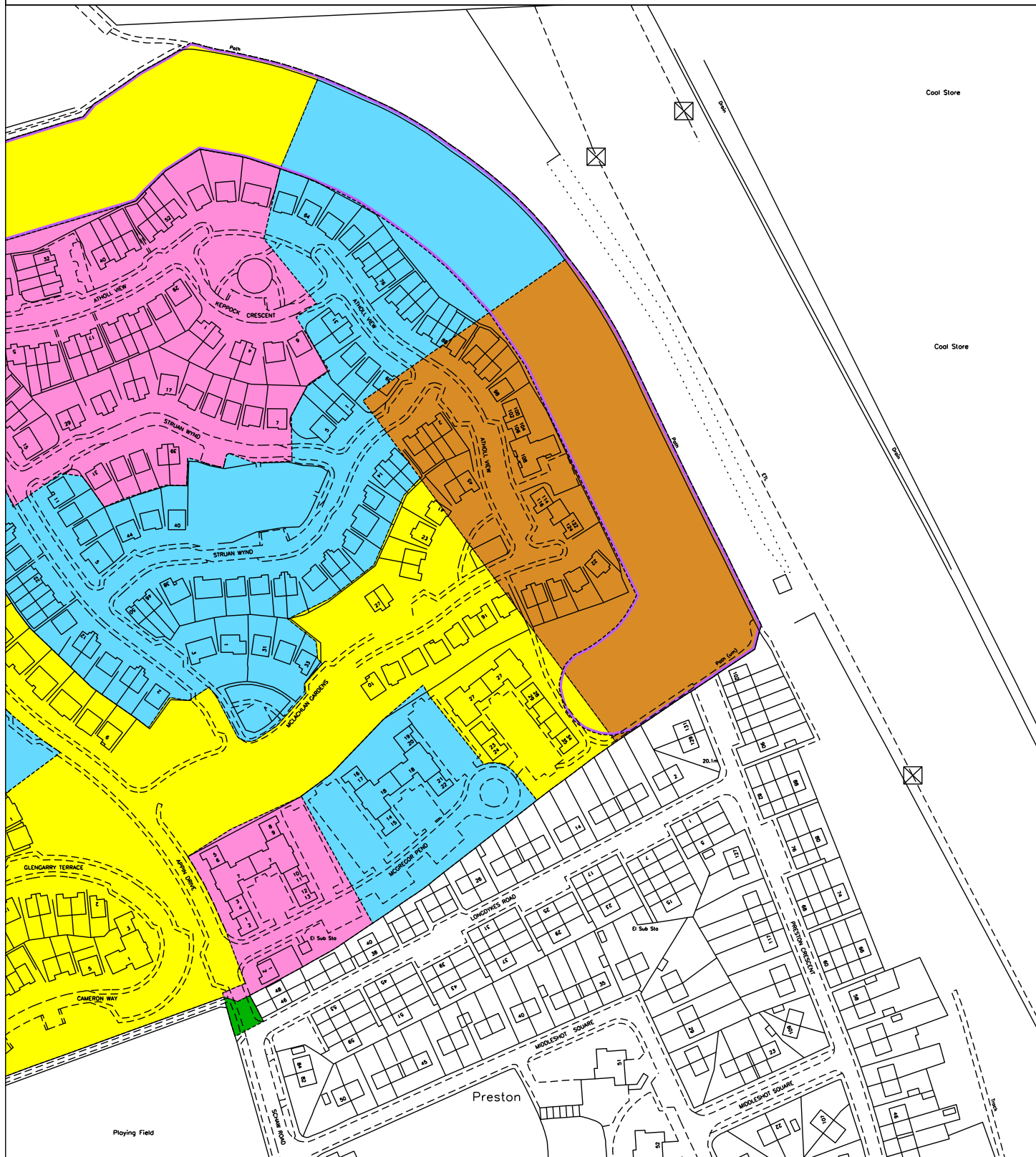
140m

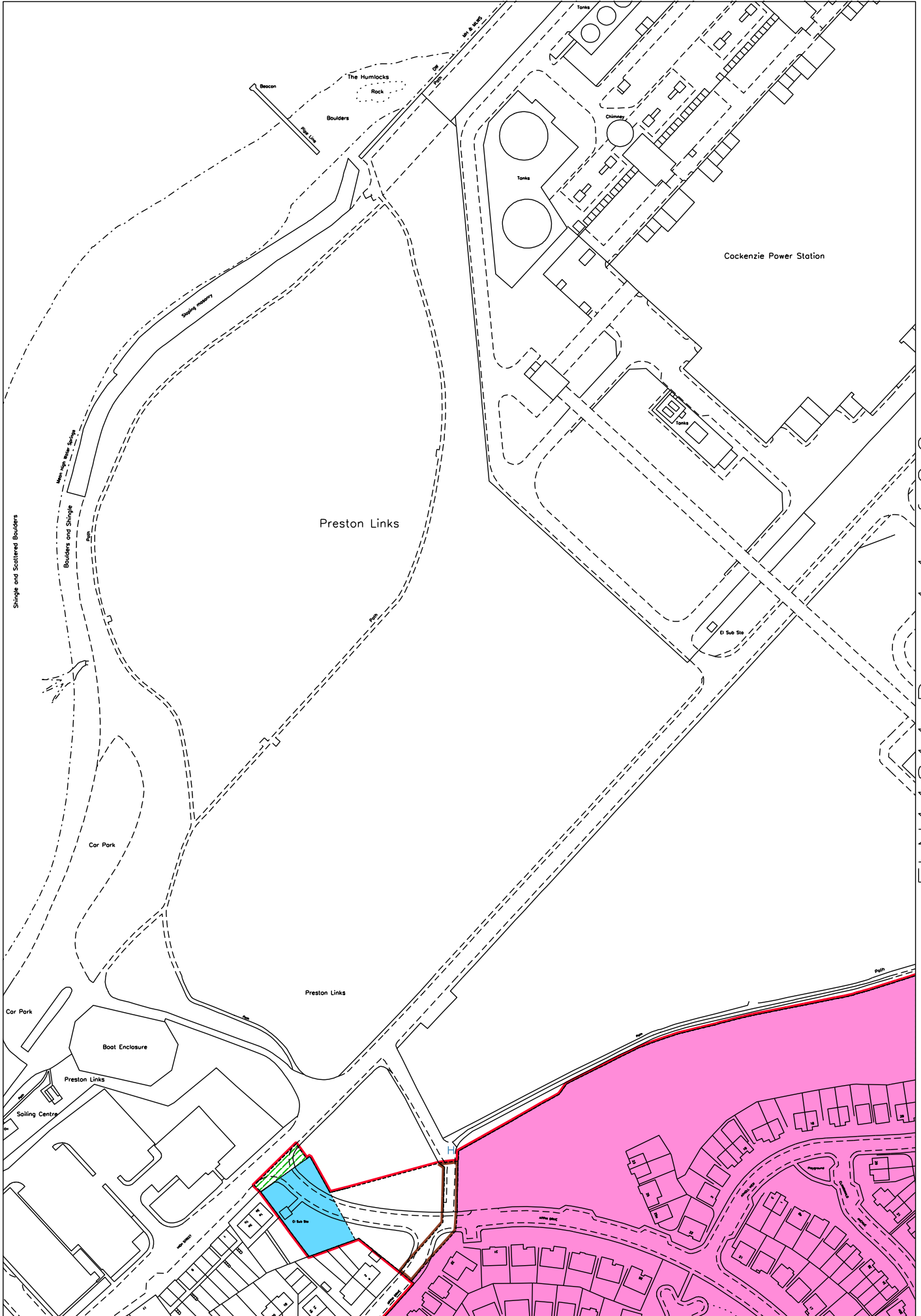
NT3974NW NT3974NE NT3975SW NT3975SE

Survey Scale

1/1250

CROWN COPYRIGHT © – This copy has been produced from the ROS Digital Mapping System on 30/07/2021 with the authority of Ordnance Survey under Section 47 of the Copyright, Designs and Patents Act 1988. Unless there is a relevant exception to copyright, the copy must not be copied without the prior permission of the copyright owner. OS Licence no 100041182.







LAND REGISTER
OF SCOTLAND

Officer's ID / Date

2993
13/10/2010

TITLE NUMBER

ELN11811



ORDNANCE SURVEY
NATIONAL GRID REFERENCE

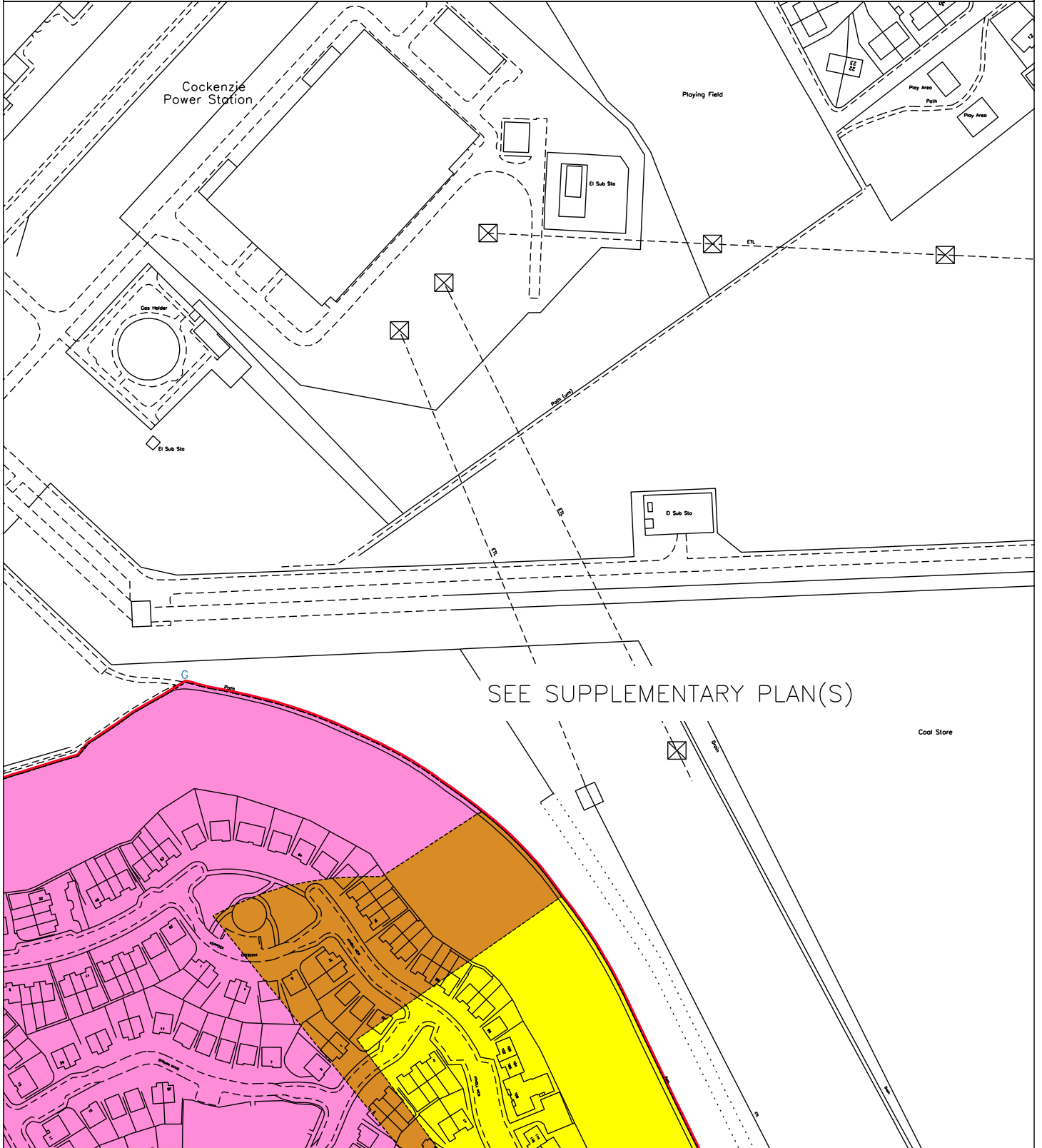
140m

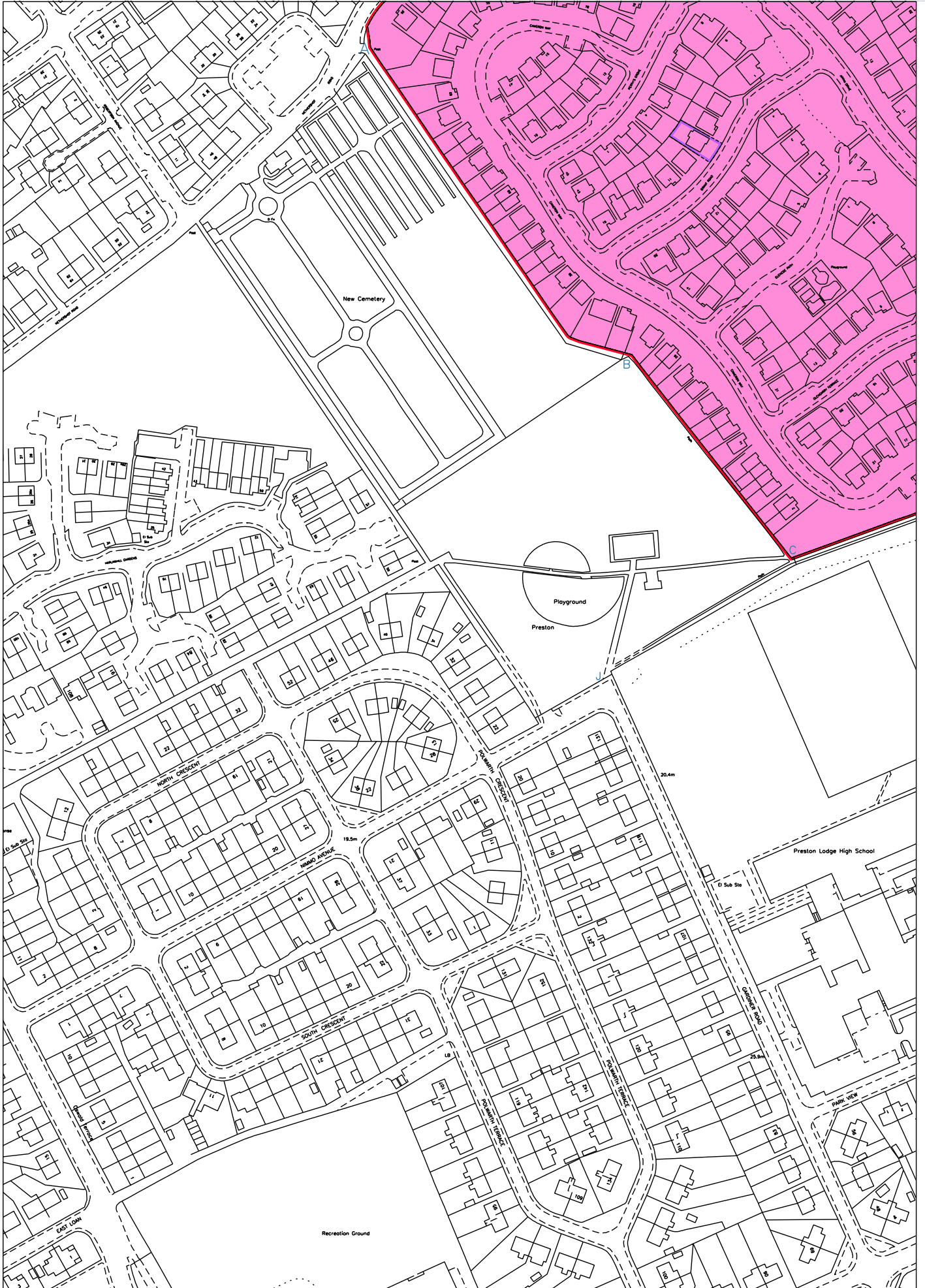
NT3974SW NT3974SE NT3974NW NT3974NE

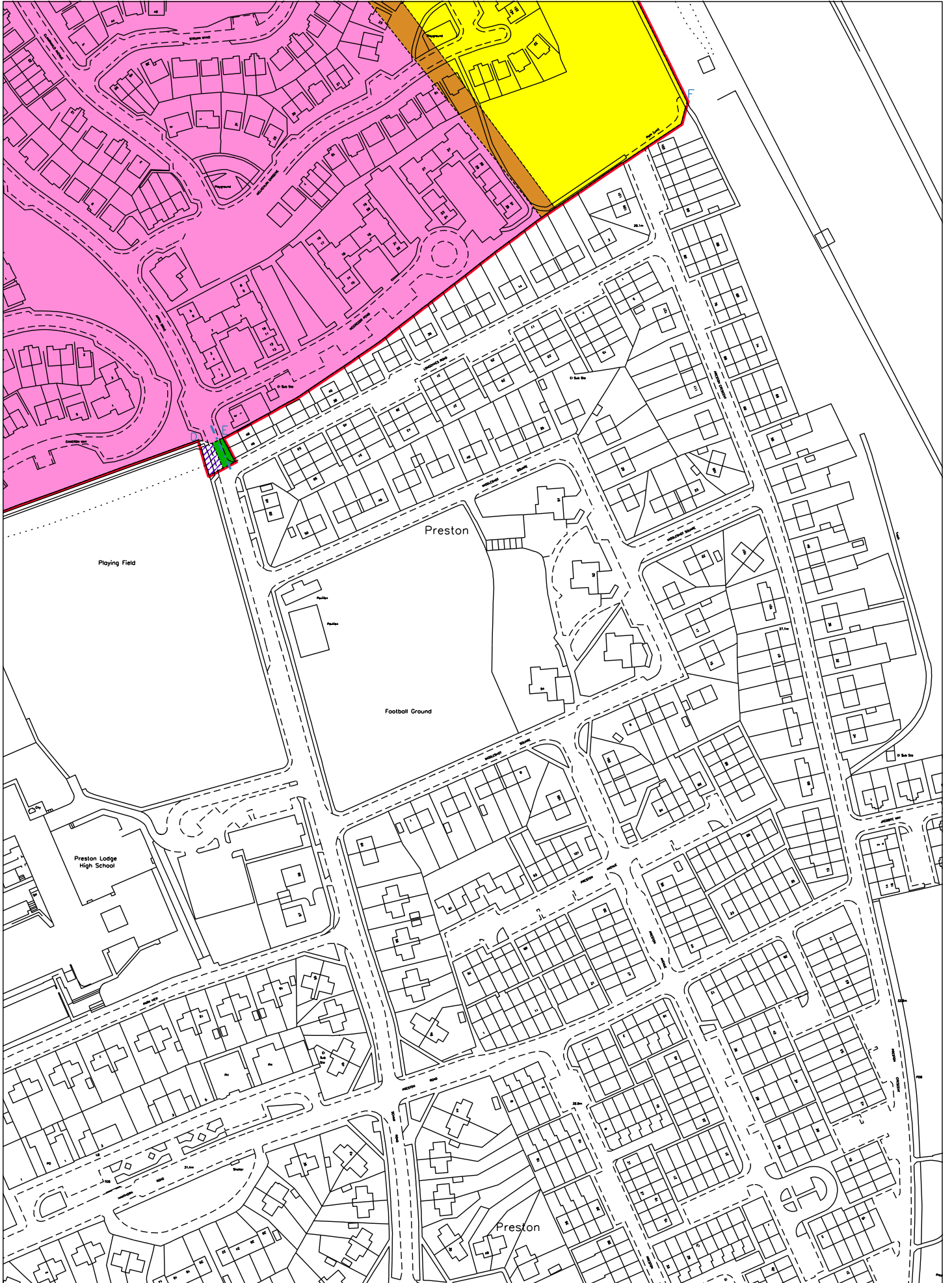
Survey Scale



1/1250

CROWN COPYRIGHT © - This copy has been produced from the ROS Digital Mapping System on 30/07/2021 with the authority of Ordnance Survey under Section 47 of the Copyright, Designs and Patents Act 1988. Unless there is a relevant exception to copyright, the copy must not be copied without the prior permission of the copyright owner. OS Licence no 100041182.







 LAND REGISTER OF SCOTLAND	Officer's ID / Date	Supplementary Plan to Title
	2966 9/2/2009	ELN11811-1
 ORDNANCE SURVEY NATIONAL GRID REFERENCE	140m	
	Survey Scale 1/1250	
NT3874SE NT3974SW NT3974SE NT3874NE		
<small>CROWN COPYRIGHT © - This copy has been produced from the RGS Digital Mapping System on 30/07/2021 with the authority of Ordnance Survey under Section 47 of the Copyright, Designs and Patents Act 1988. Unless there is a relevant exception to copyright, the copy must not be copied without the prior permission of the copyright owner. OS Licence no 100041182.</small>		

