

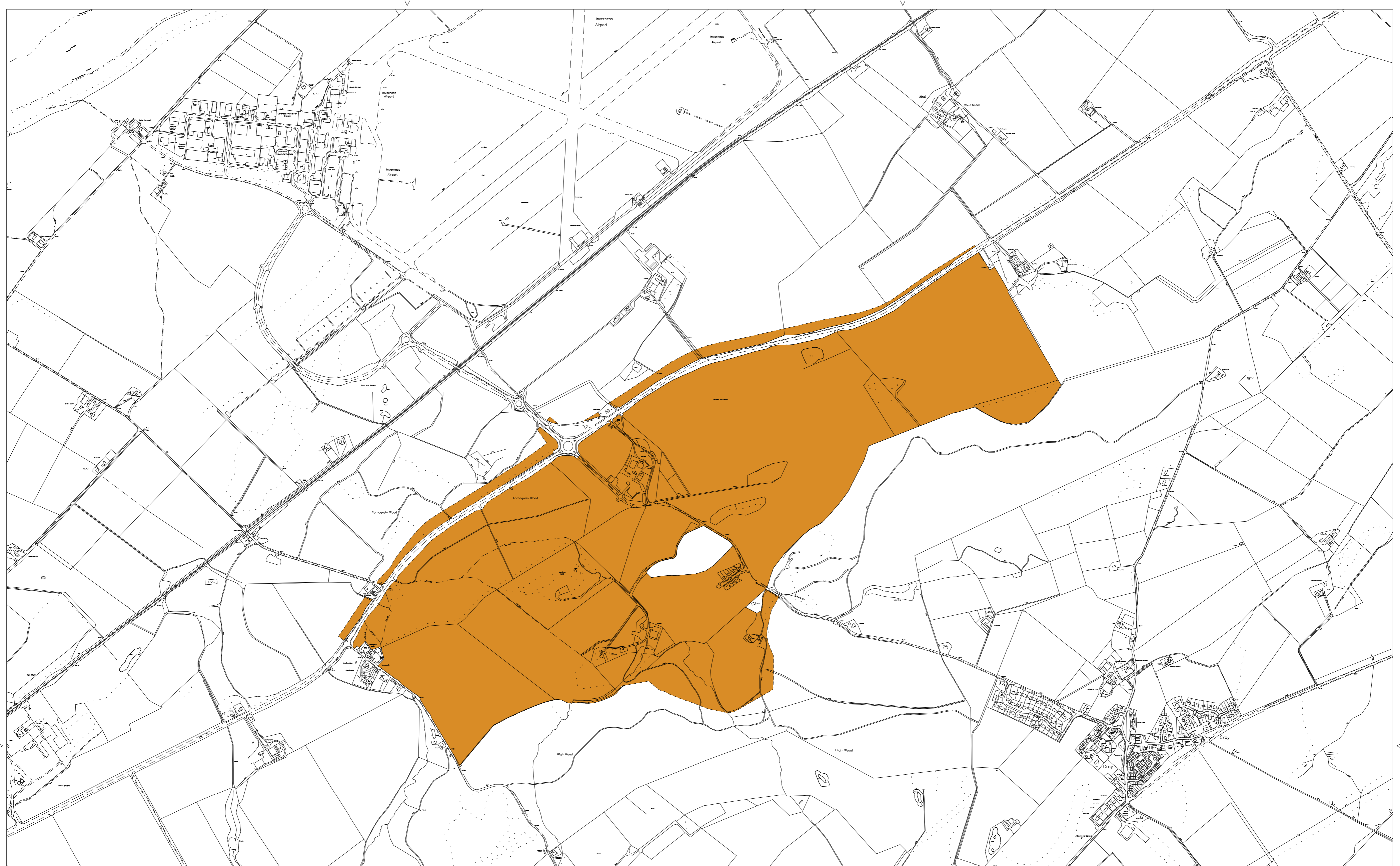


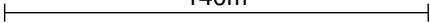
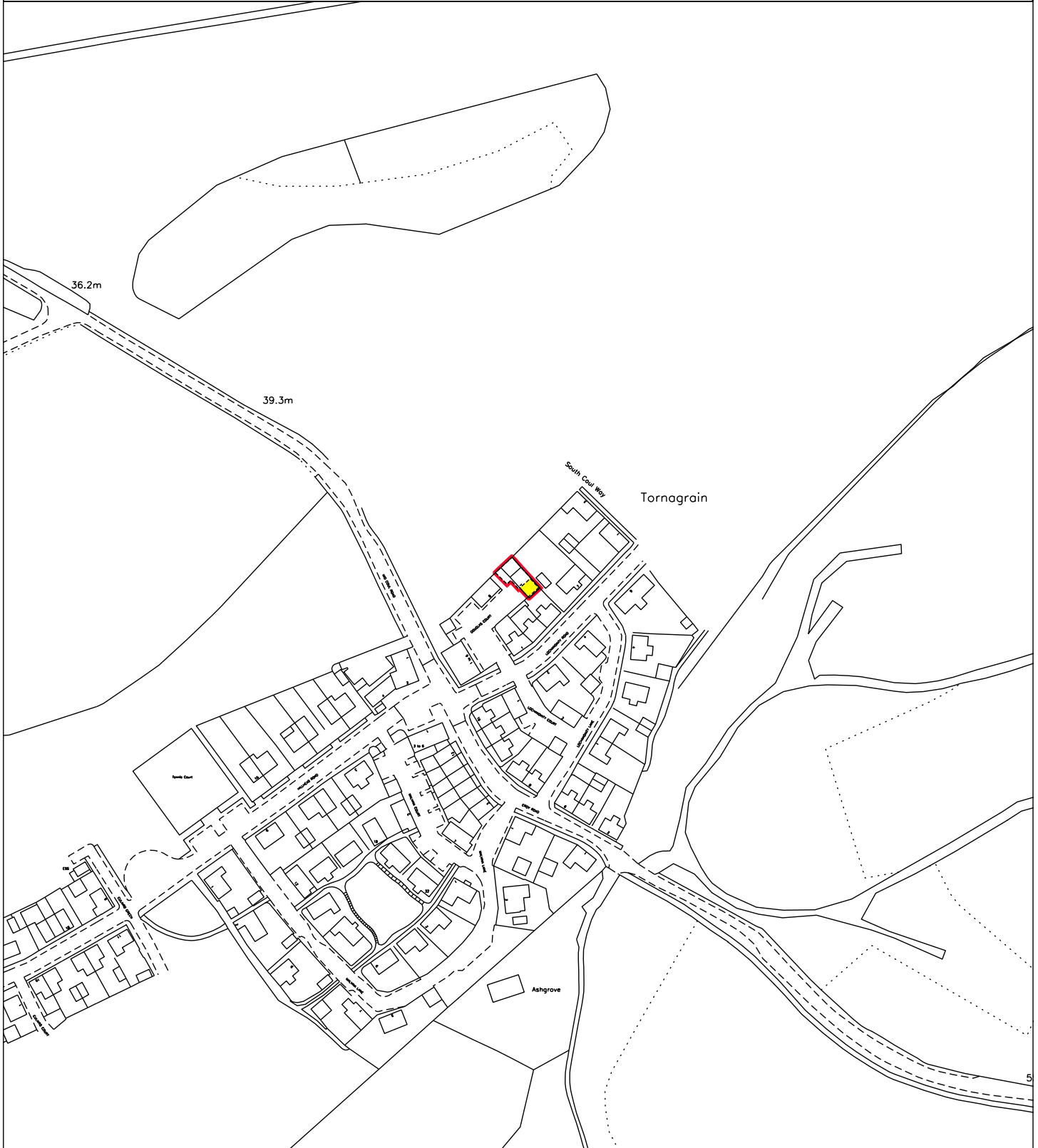


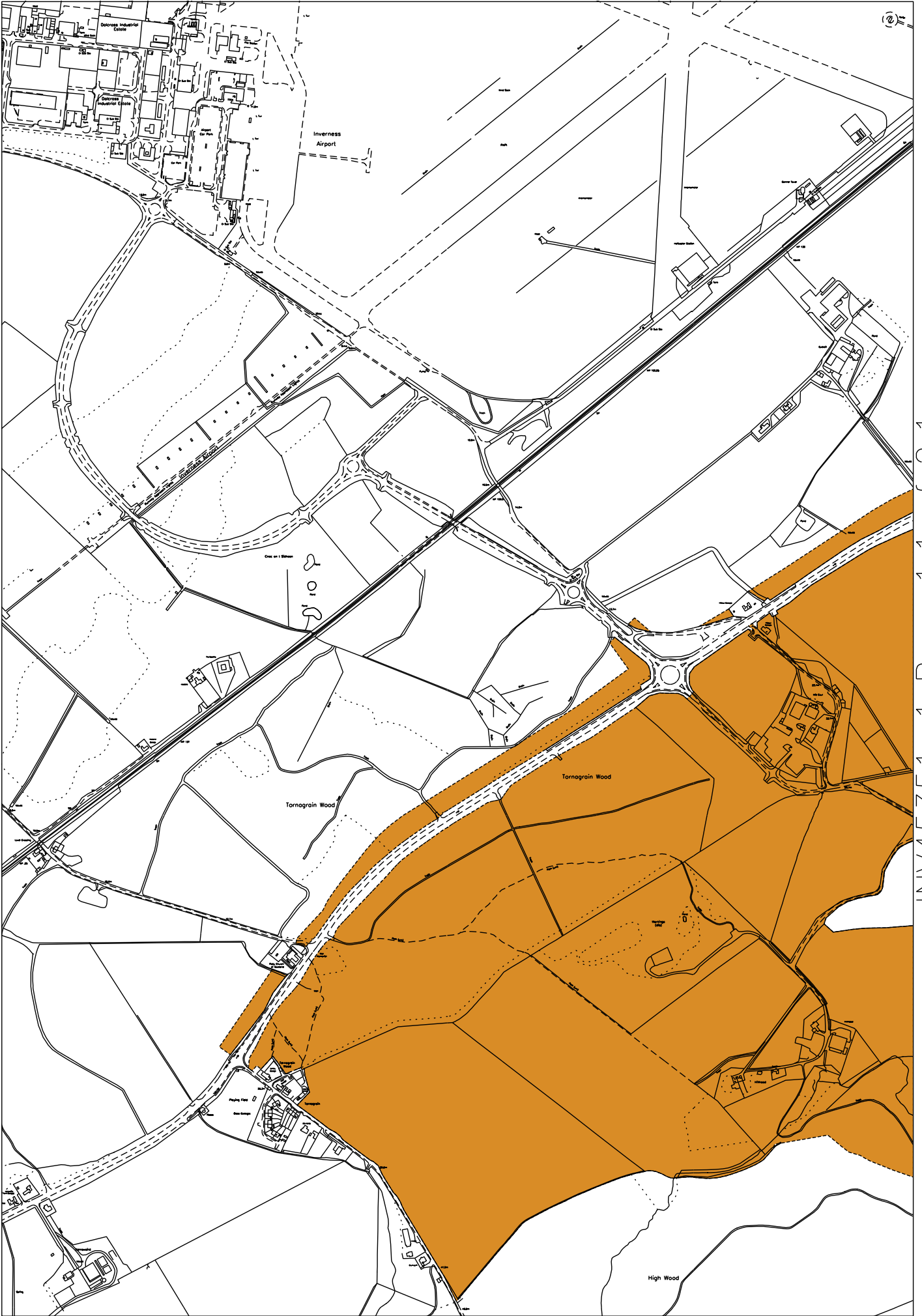
|  |  |                             |
|--|--|-----------------------------|
| <br><b>LAND REGISTER<br/>OF SCOTLAND</b>  | Officer's ID / Date                        | Supplementary Plan to Title |
|  | 5139<br>20/7/2017                          | <b>INV45351-1</b>           |
|   | ORDNANCE SURVEY<br>NATIONAL GRID REFERENCE | 560m                        |
|  | NH7549 NH7649 NH7749 NH7849                | Survey Scale<br>1/2500      |
| <small>CROWN COPYRIGHT © - This copy has been produced from the ROS Digital Mapping System on 10/12/2019 with the authority of Ordnance Survey under Section 47 of the Copyright, Designs and Patents Act 1988. Unless there is a relevant exception to copyright, the copy must not be copied without the prior permission of the copyright owner. OS Licence no 100041182.</small> |  |                             |



|   |  |  |
|---|--|--|
| <br><b>LAND REGISTER OF SCOTLAND</b> | Officer's ID / Date                        | TITLE NUMBER   |
|   | 4573<br>20/11/2019                         | <b>INV45351</b>  |
|                                      | ORDNANCE SURVEY<br>NATIONAL GRID REFERENCE | 140m<br> |
|   | NH7750 NH7850                              | Survey Scale<br>1/2500   |

CROWN COPYRIGHT © – This copy has been produced from the ROS Digital Mapping System on 10/12/2019 with the authority of Ordnance Survey under Section 47 of the Copyright, Designs and Patents Act 1988. Unless there is a relevant exception to copyright, the copy must not be copied without the prior permission of the copyright owner. OS Licence no 100041182.







LAND REGISTER  
OF SCOTLAND

Officer's ID / Date

5139  
20/7/2017

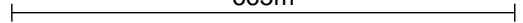
Supplementary Plan to Title

**INV45351-1**



ORDNANCE SURVEY  
NATIONAL GRID REFERENCE

665m

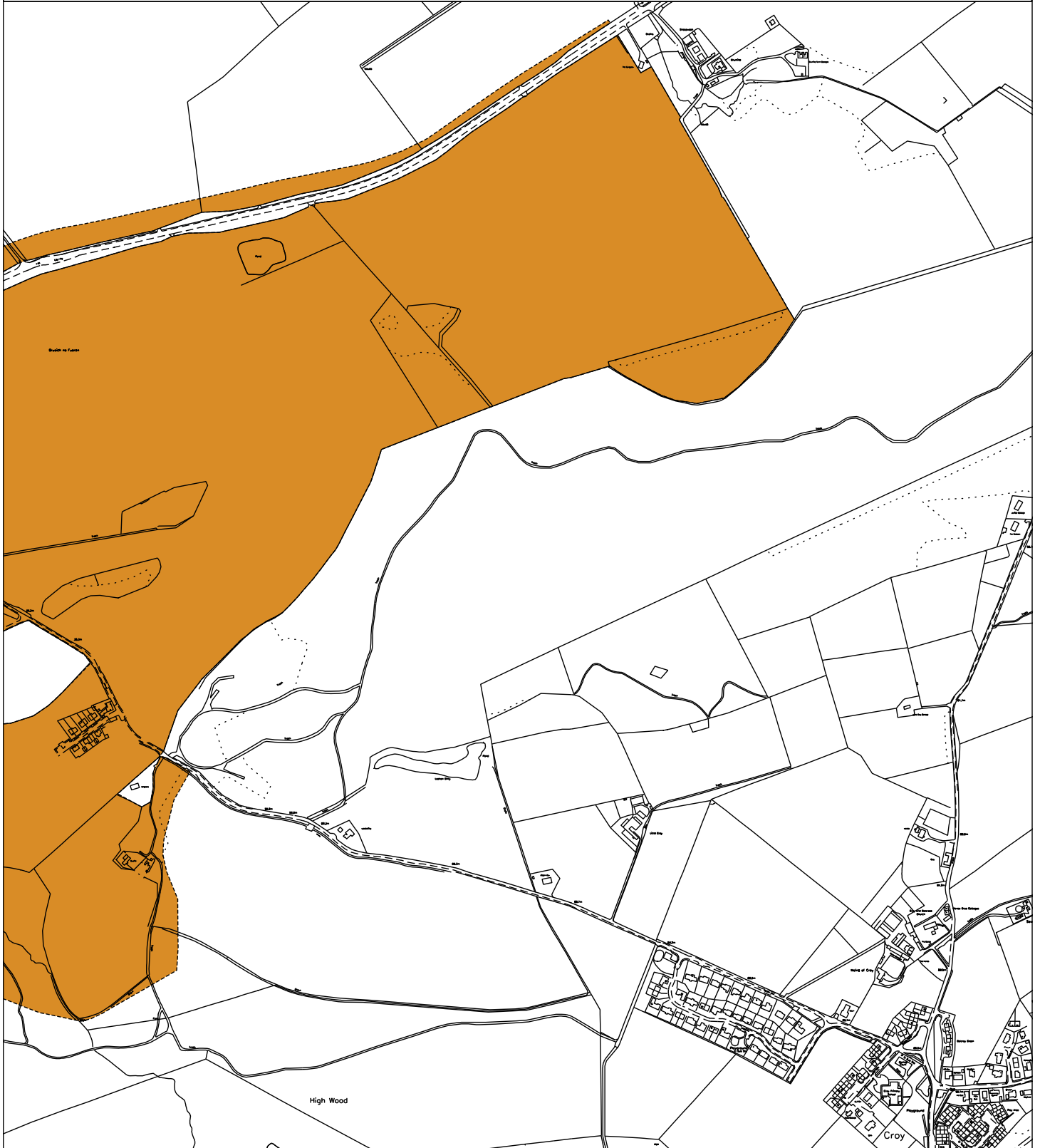


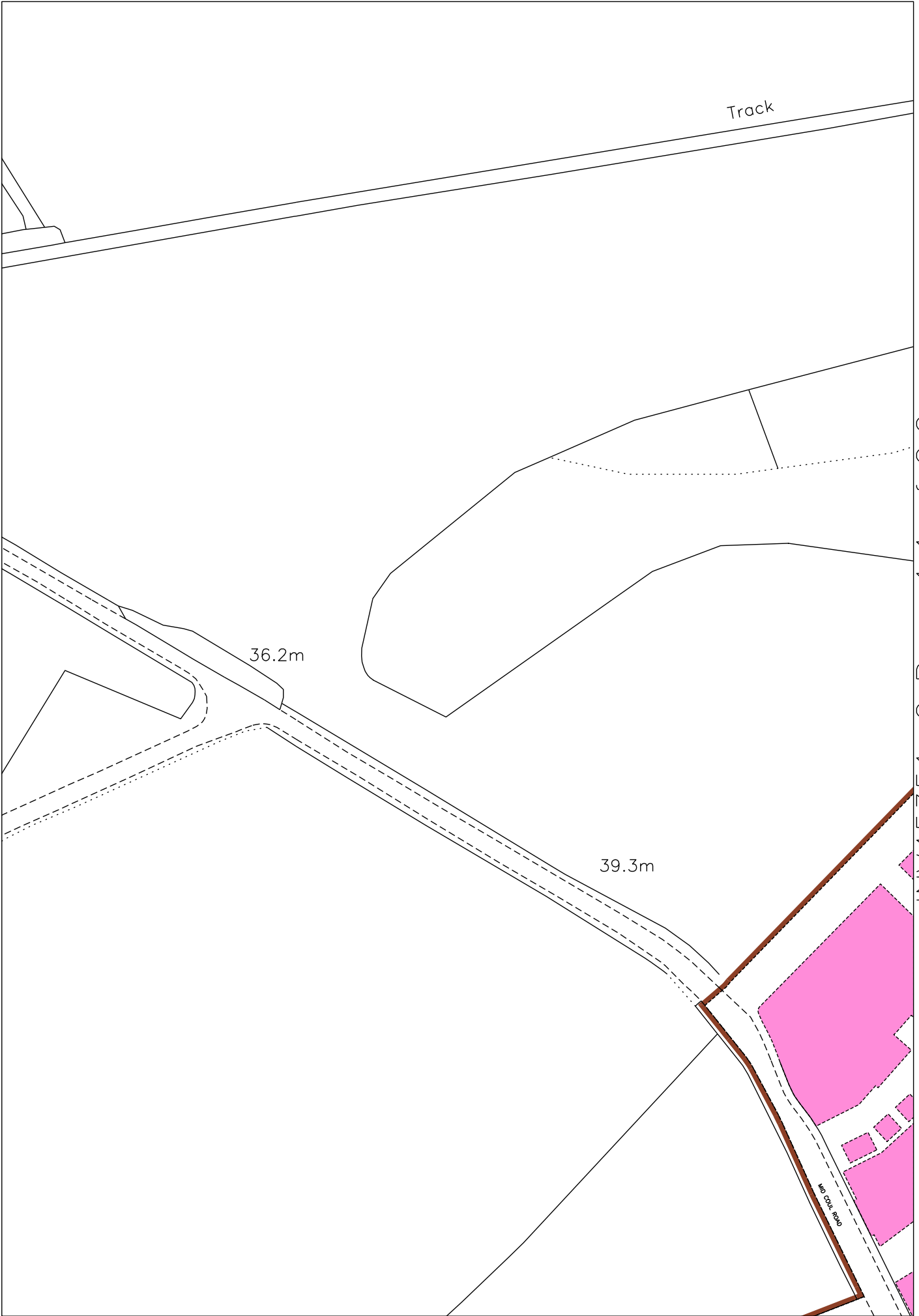
NH7649 NH7749 NH7849 NH7949



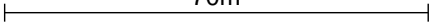
Survey Scale

1/2500

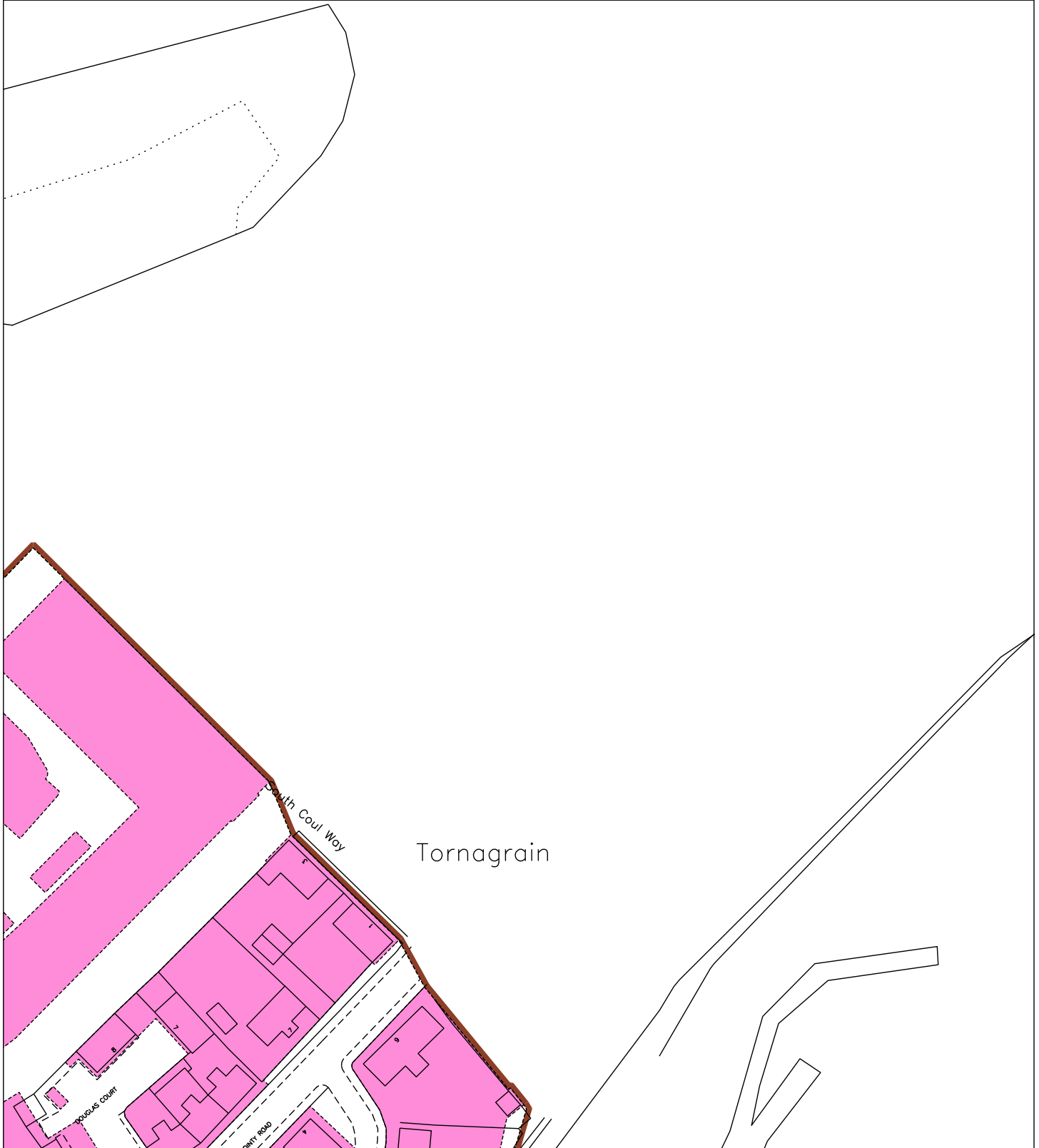
CROWN COPYRIGHT © – This copy has been produced from the ROS Digital Mapping System on 10/12/2019 with the authority of Ordnance Survey under Section 47 of the Copyright, Designs and Patents Act 1988. Unless there is a relevant exception to copyright, the copy must not be copied without the prior permission of the copyright owner. OS Licence no 100041182.

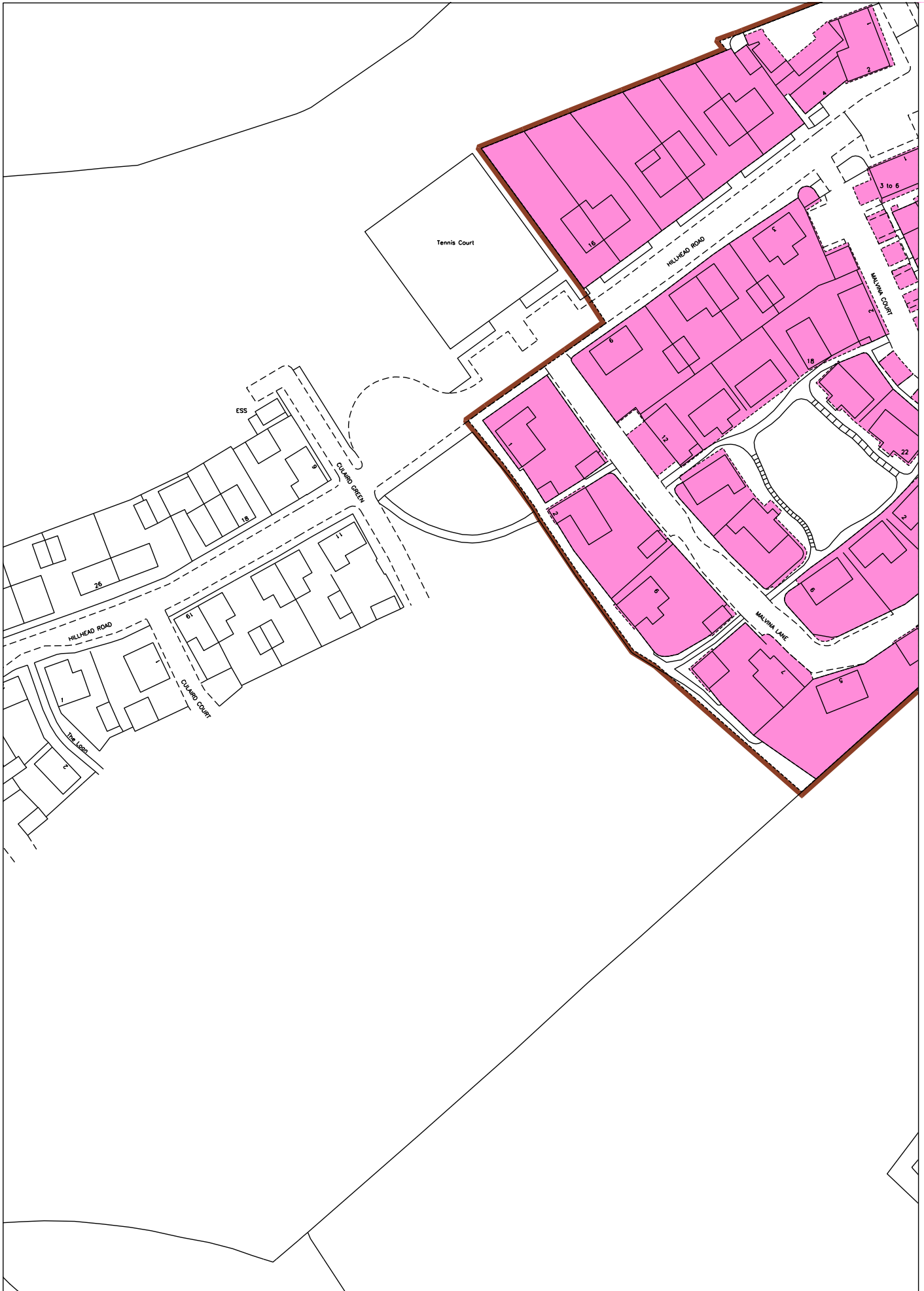




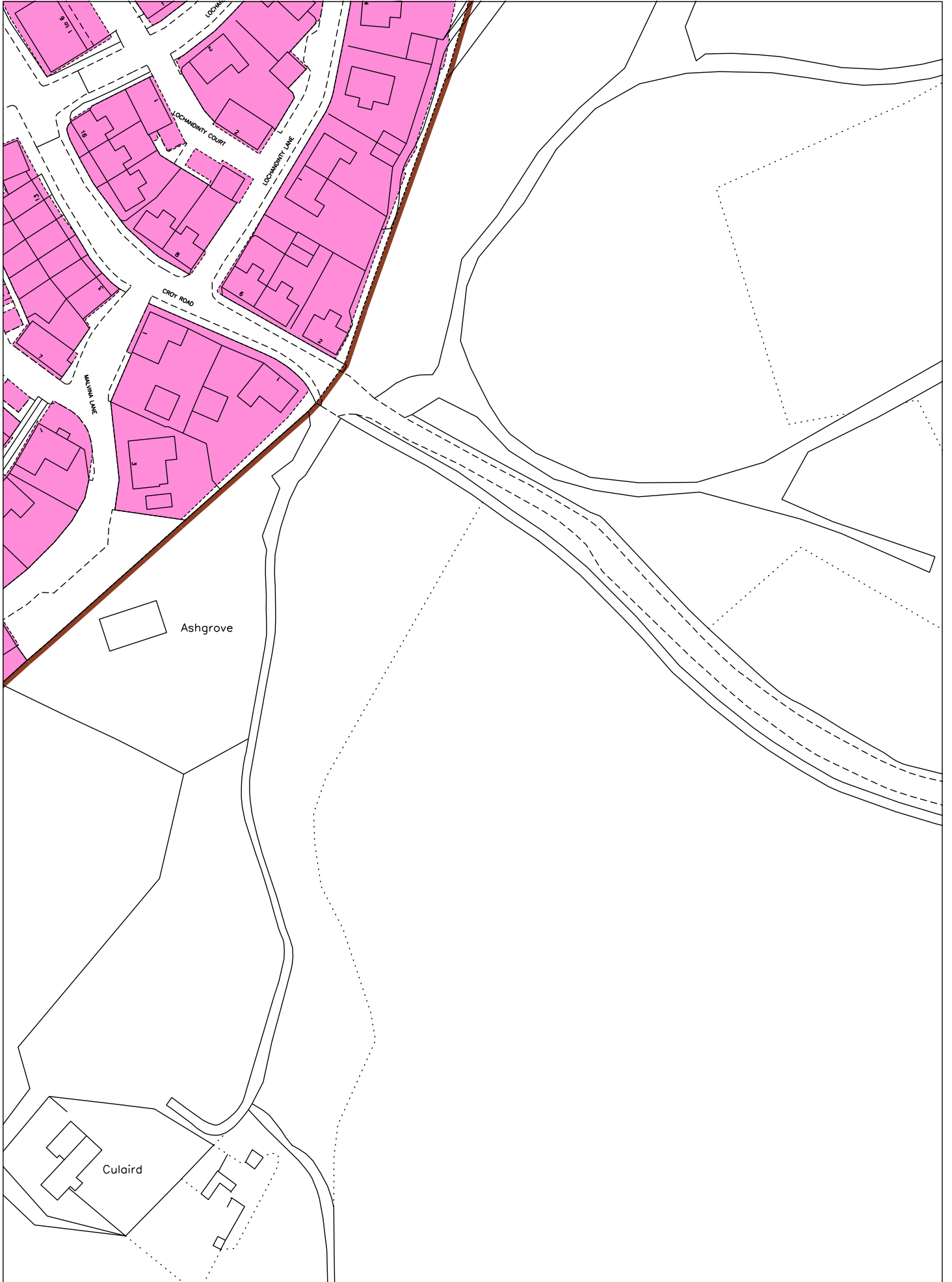
|   |  |  |
|---|--|--|
| <br><b>LAND REGISTER OF SCOTLAND</b> | Officer's ID / Date                            | Supplementary Plan to Title  |
|   | 3569<br>12/6/2019                              | <b>INV45351-2</b>  |
|                                      | <b>ORDNANCE SURVEY NATIONAL GRID REFERENCE</b> |  |
| <b>NH7749 NH7849 NH7750 NH7850</b>  |  | <b>Survey Scale</b><br>1/2500  |

CROWN COPYRIGHT © – This copy has been produced from the ROS Digital Mapping System on 10/12/2019 with the authority of Ordnance Survey under Section 47 of the Copyright, Designs and Patents Act 1988. Unless there is a relevant exception to copyright, the copy must not be copied without the prior permission of the copyright owner. OS Licence no 100041182.











LAND REGISTER  
OF SCOTLAND

Officer's ID / Date

4573  
4/10/2019

Supplementary Plan to Title

**INV45351-3**



ORDNANCE SURVEY  
NATIONAL GRID REFERENCE

70m

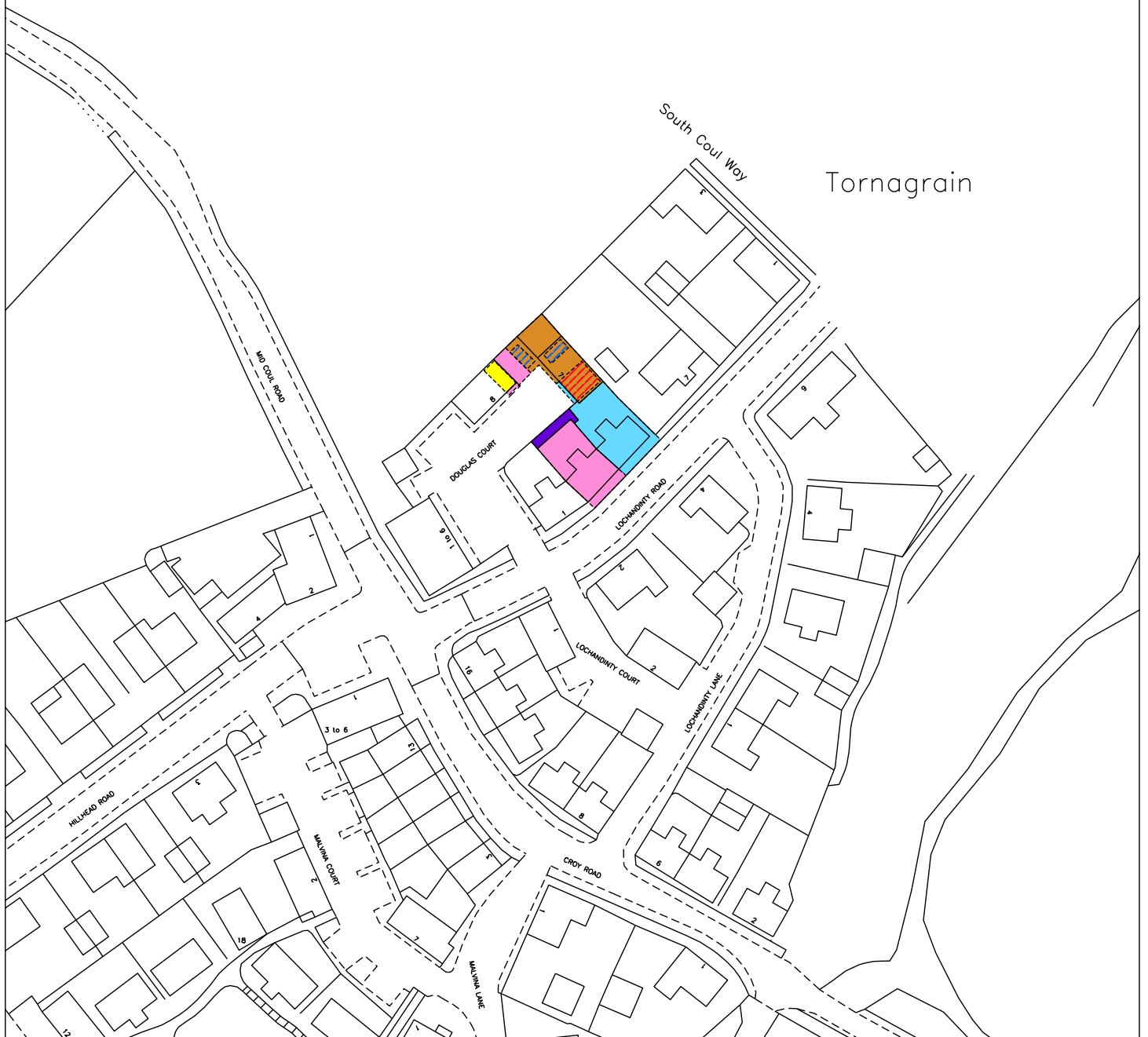
NH7850

Survey Scale

1/2500

CROWN COPYRIGHT © – This copy has been produced from the ROS Digital Mapping System on 10/12/2019 with the authority of Ordnance Survey under Section 47 of the Copyright, Designs and Patents Act 1988. Unless there is a relevant exception to copyright, the copy must not be copied without the prior permission of the copyright owner. OS Licence no 100041182.

9.3m





LAND REGISTER  
OF SCOTLAND

Officer's ID / Date

4573  
20/11/2019

Supplementary Plan to Title

**INV45351-4**



ORDNANCE SURVEY  
NATIONAL GRID REFERENCE

70m

NH7850

Survey Scale

1/2500

CROWN COPYRIGHT © – This copy has been produced from the ROS Digital Mapping System on 10/12/2019 with the authority of Ordnance Survey under Section 47 of the Copyright, Designs and Patents Act 1988. Unless there is a relevant exception to copyright, the copy must not be copied without the prior permission of the copyright owner. OS Licence no 100041182.

39.3m

