




<div> LAND REGISTER OF SCOTLAND</div>	Officer's ID / Date	TITLE NUMBER
	2719 8/1/2019	FFE98084
<div></div>	ORDNANCE SURVEY NATIONAL GRID REFERENCE	70m 
NT1590NW NT1590NE NT1591SW NT1591SE		Survey Scale 1/1250

CROWN COPYRIGHT © – This copy has been produced from the ROS Digital Mapping System on 05/01/2021 with the authority of Ordnance Survey under Section 47 of the Copyright, Designs and Patents Act 1988. Unless there is a relevant exception to copyright, the copy must not be copied without the prior permission of the copyright owner. OS Licence no 100041182.

