
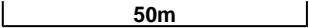
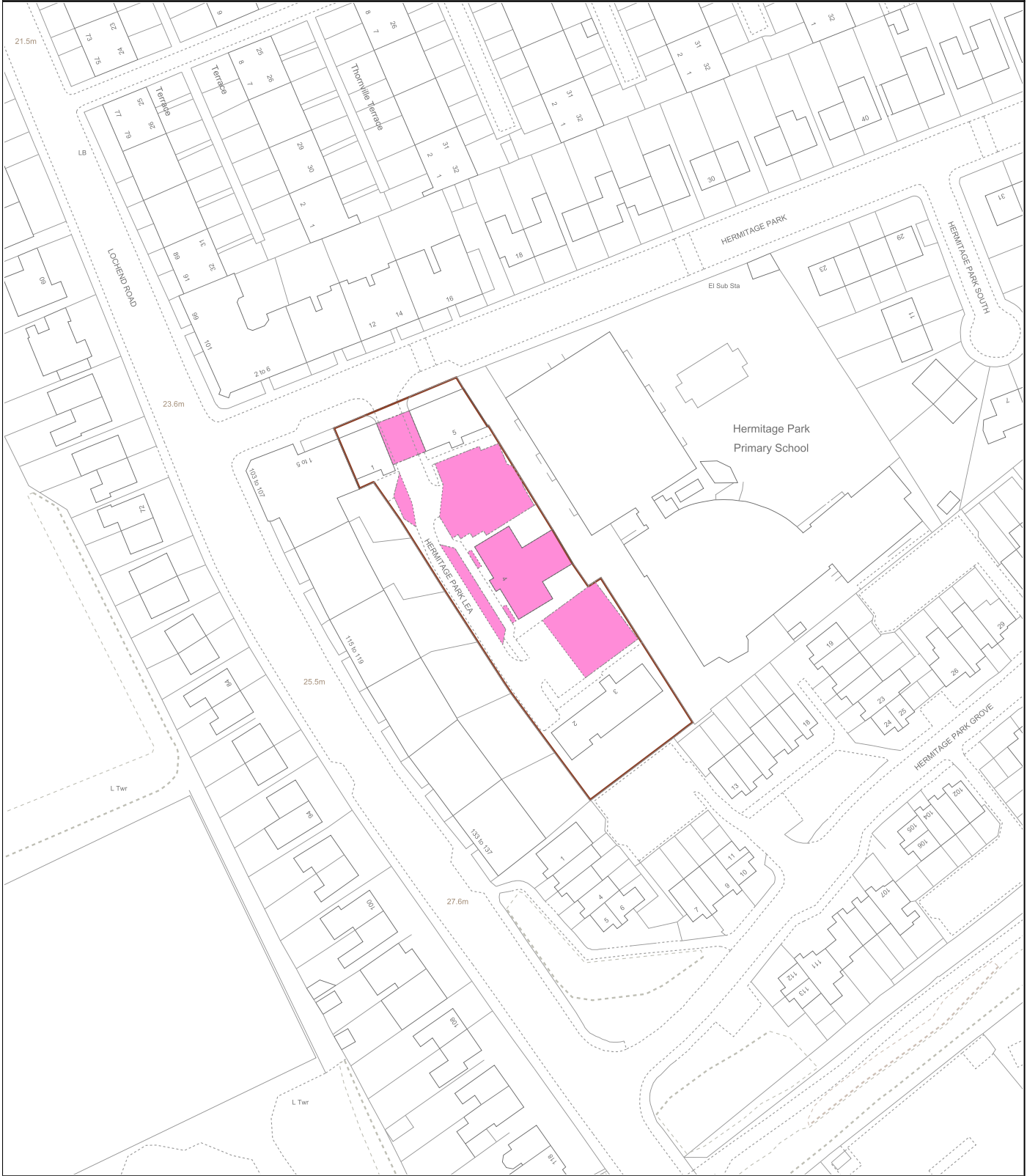


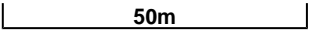
 LAND REGISTER OF SCOTLAND	Version date	TITLE NUMBER	
	12/07/2021	MID213555	
	BRITISH NATIONAL GRID EASTING/NORTHING		
327544, 675310		Survey Scale	Print Scale
		1:1250	1:1250 @ A4
CROWN COPYRIGHT © This copy has been produced on 06/02/2023 with the authority of Ordnance Survey under Section 47 of the Copyright and Patents Act 1988. Unless there is a relevant exception to copyright, the copy must not be copied without prior permission of the copyright owner. OS Licence no 100041182. This extract may contain Ordnance Survey features captured at other scales.			



 LAND REGISTER OF SCOTLAND	Version date	Additional Cadastral Map View/Supplementary Data	
	12/07/2021	MID213555-1	
	BRITISH NATIONAL GRID EASTING/NORTHING		
327544, 675310		Survey Scale	Print Scale
		1:1250	1:1250 @ A4
CROWN COPYRIGHT © This copy has been produced on 06/02/2023 with the authority of Ordnance Survey under Section 47 of the Copyright and Patents Act 1988. Unless there is a relevant exception to copyright, the copy must not be copied without prior permission of the copyright owner. OS Licence no 100041182. This extract may contain Ordnance Survey features captured at other scales.			

