

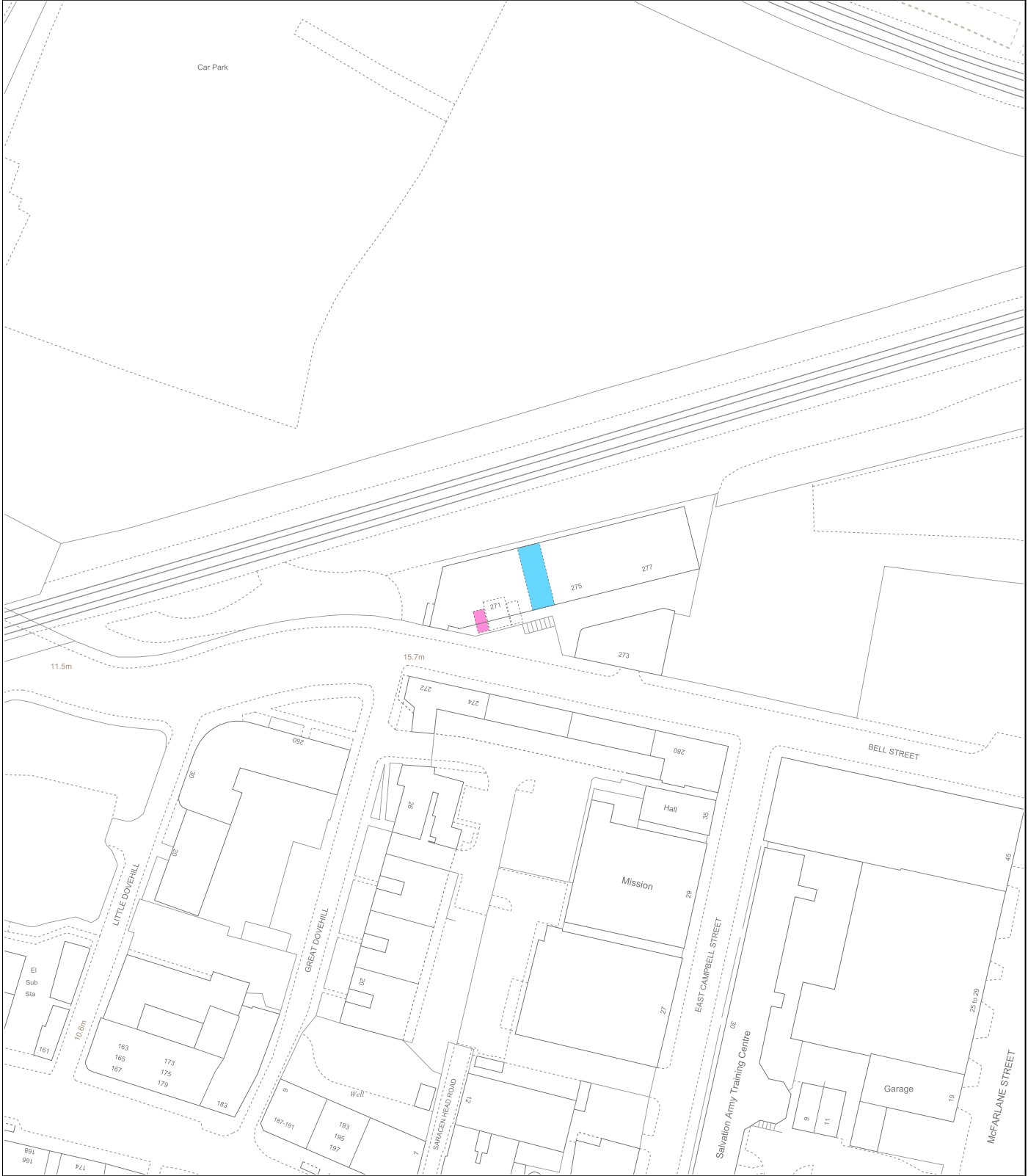



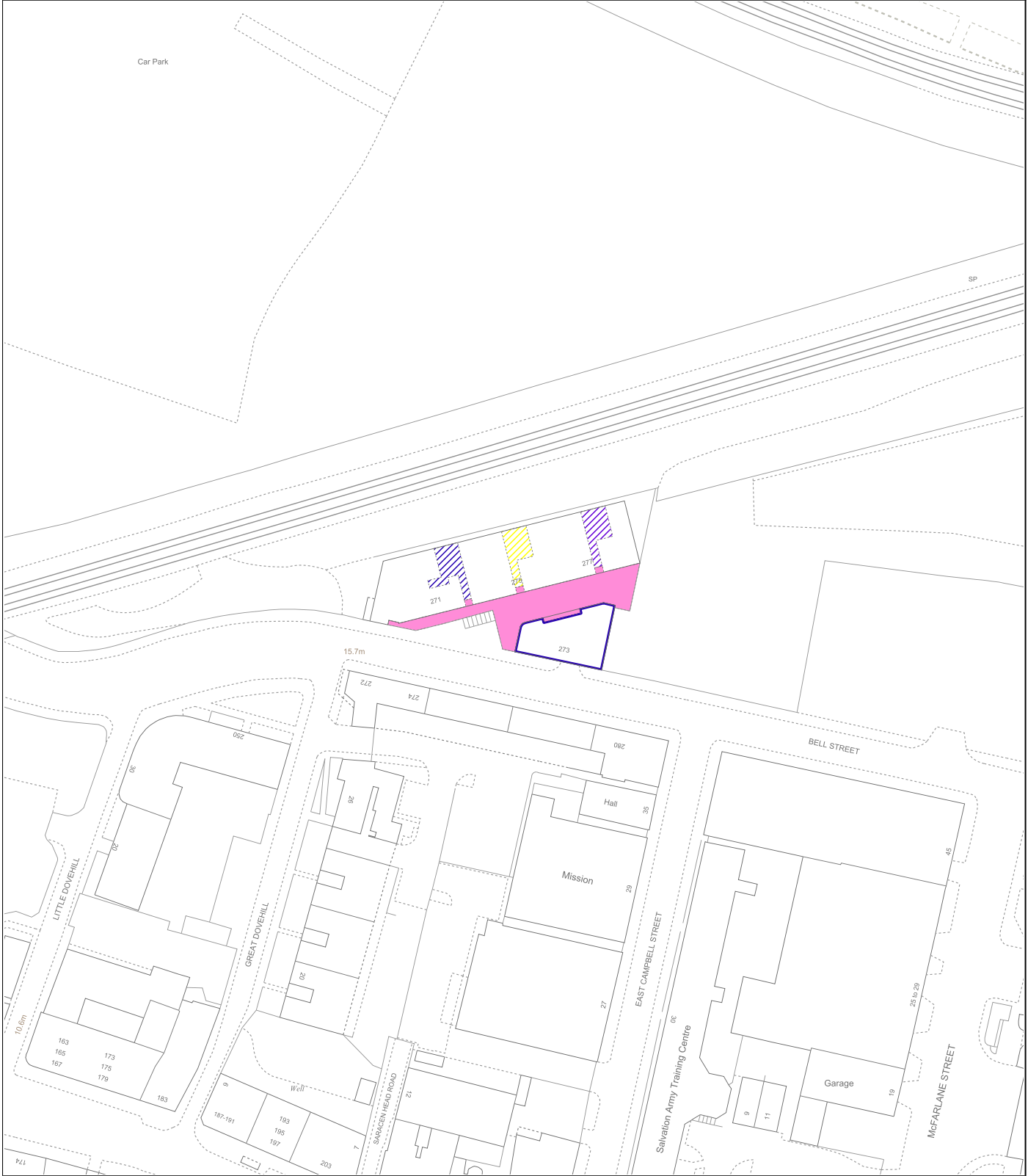



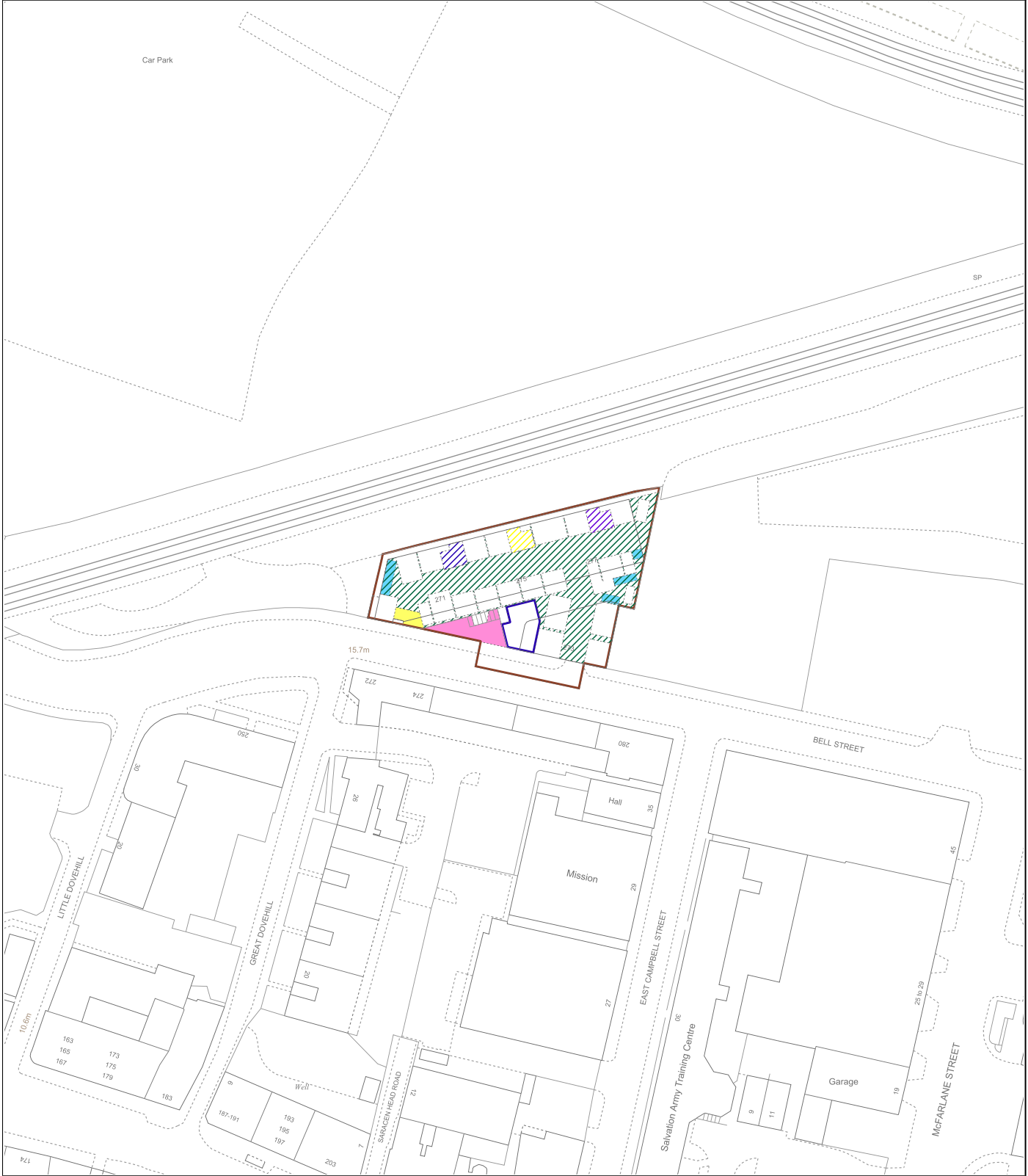
	Version date	Additional Cadastral Map View/Supplementary Data	
	10/08/2023	GLA245569-4	
	BRITISH NATIONAL GRID EASTING/NORTHING		
260037, 664897		Survey Scale	Print Scale
		1:1250	1:1250 @ A4
CROWN COPYRIGHT © This copy has been produced on 21/11/2023 with the authority of Ordnance Survey under Section 47 of the Copyright and Patents Act 1988. Unless there is a relevant exception to copyright, the copy must not be copied without prior permission of the copyright owner. OS Licence no AC0000820447. This extract may contain Ordnance Survey features captured at other scales.			





	Version date	Additional Cadastral Map View/Supplementary Data	
	10/08/2023	GLA245569-2	
	BRITISH NATIONAL GRID EASTING/NORTHING		
260037, 664897		Survey Scale	Print Scale
		1:1250	1:1250 @ A4
<small>CROWN COPYRIGHT © This copy has been produced on 21/11/2023 with the authority of Ordnance Survey under Section 47 of the Copyright and Patents Act 1988. Unless there is a relevant exception to copyright, the copy must not be copied without prior permission of the copyright owner. OS Licence no AC0000820447. This extract may contain Ordnance Survey features captured at other scales.</small>			



	Version date	Additional Cadastral Map View/Supplementary Data	
	10/08/2023	GLA245569-1	
	BRITISH NATIONAL GRID EASTING/NORTHING		
260037, 664897		Survey Scale	Print Scale
		1:1250	1:1250 @ A4
<small>CROWN COPYRIGHT © This copy has been produced on 21/11/2023 with the authority of Ordnance Survey under Section 47 of the Copyright and Patents Act 1988. Unless there is a relevant exception to copyright, the copy must not be copied without prior permission of the copyright owner. OS Licence no AC0000820447. This extract may contain Ordnance Survey features captured at other scales.</small>			



<div> LAND REGISTER OF SCOTLAND</div>	Version date	TITLE NUMBER	
	10/08/2023	GLA245569	
<div></div>	BRITISH NATIONAL GRID EASTING/NORTHING	<div><div></div>50m</div>	
260037, 664897		Survey Scale	Print Scale
		1:1250	1:1250 @ A4
CROWN COPYRIGHT © This copy has been produced on 21/11/2023 with the authority of Ordnance Survey under Section 47 of the Copyright and Patents Act 1988. Unless there is a relevant exception to copyright, the copy must not be copied without prior permission of the copyright owner. OS Licence no AC0000820447. This extract may contain Ordnance Survey features captured at other scales.			

