

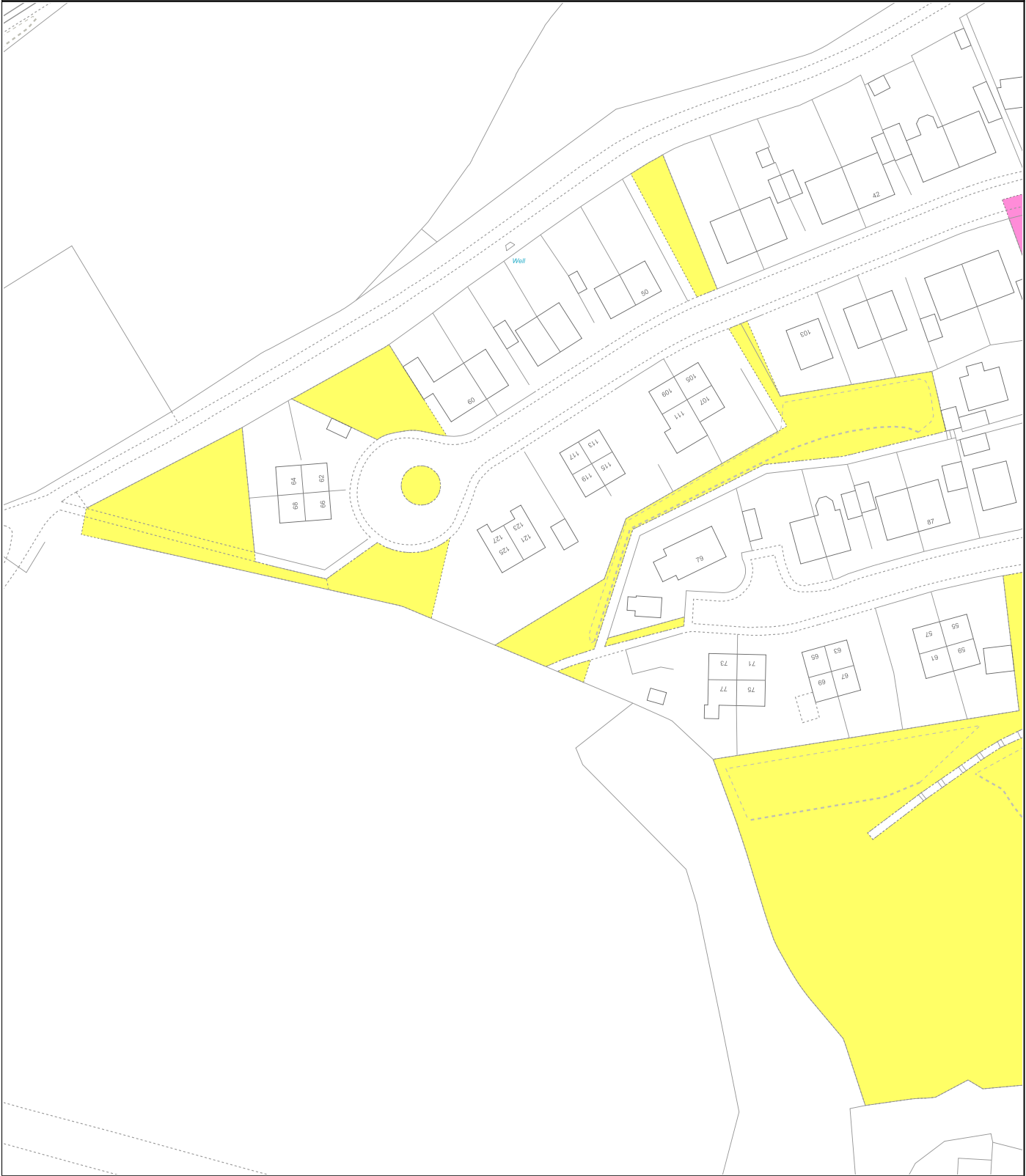


<div> LAND REGISTER OF SCOTLAND</div>		Version date		TITLE NUMBER			
		24/04/2023		INV31576			
<div></div>	BRITISH NATIONAL GRID EASTING/NORTHING			<div><div></div>50m<div></div></div>			
264461, 846257				Survey Scale		Print Scale	
				1:1250		1:1250 @ A4	
CROWN COPYRIGHT © This copy has been produced on 27/02/2024 with the authority of Ordnance Survey under Section 47 of the Copyright and Patents Act 1988. Unless there is a relevant exception to copyright, the copy must not be copied without prior permission of the copyright owner. OS Licence no AC0000820447. This extract may contain Ordnance Survey features captured at other scales.							







LAND REGISTER
OF SCOTLAND

BRITISH NATIONAL GRID
EASTING/NORTHING

264461, 846257

Version date

24/04/2023

TITLE NUMBER

INV31576

Survey Scale

1:1250

Print Scale

1:1250 @ A2

CROWN COPYRIGHT © This copy has been produced on 27/02/2024 with the authority of Ordnance Survey under Section 47 of the Copyright and Patents Act 1988. Unless there is a relevant exception to copyright, the copy must not be copied without prior permission of the copyright owner. OS Licence no AC0000820447. This extract may contain Ordnance Survey features captured at other scales.

INV31576 Page 1 of 1