

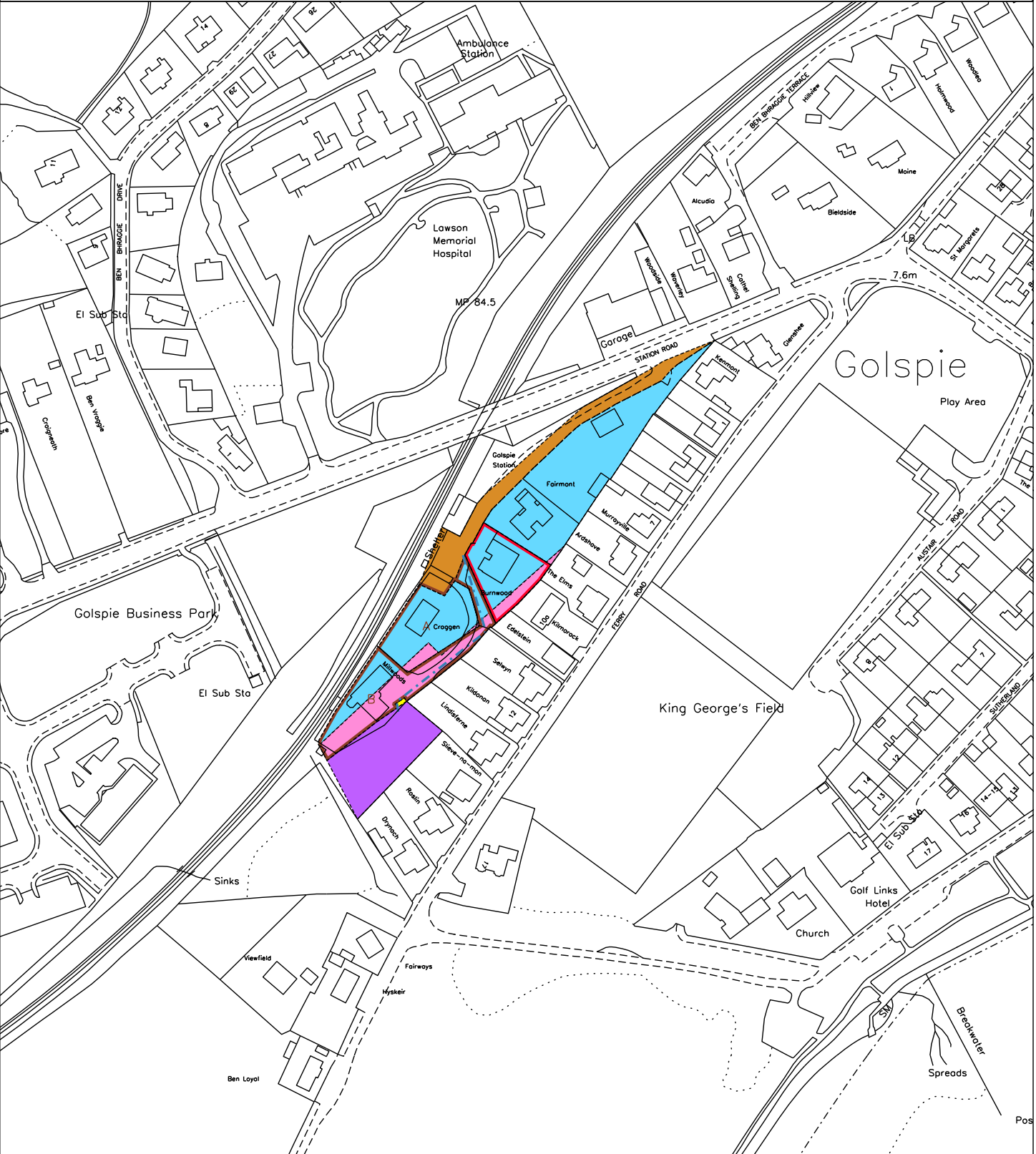


<div></div> <div>LAND REGISTER OF SCOTLAND</div>	Officer's ID / Date	TITLE NUMBER
	2873 16/1/2020	STH4186
<div></div>	ORDNANCE SURVEY NATIONAL GRID REFERENCE	140m
NH8299 NC8200 NH89NW NC80SW		Survey Scale
		1/2500

CROWN COPYRIGHT © – This copy has been produced from the ROS Digital Mapping System on 06/04/2021 with the authority of Ordnance Survey under Section 47 of the Copyright, Designs and Patents Act 1988. Unless there is a relevant exception to copyright, the copy must not be copied without the prior permission of the copyright owner. OS Licence no 100041182.



LAND REGISTER
OF SCOTLAND

Officer's ID/Date

2873
16/1/2020

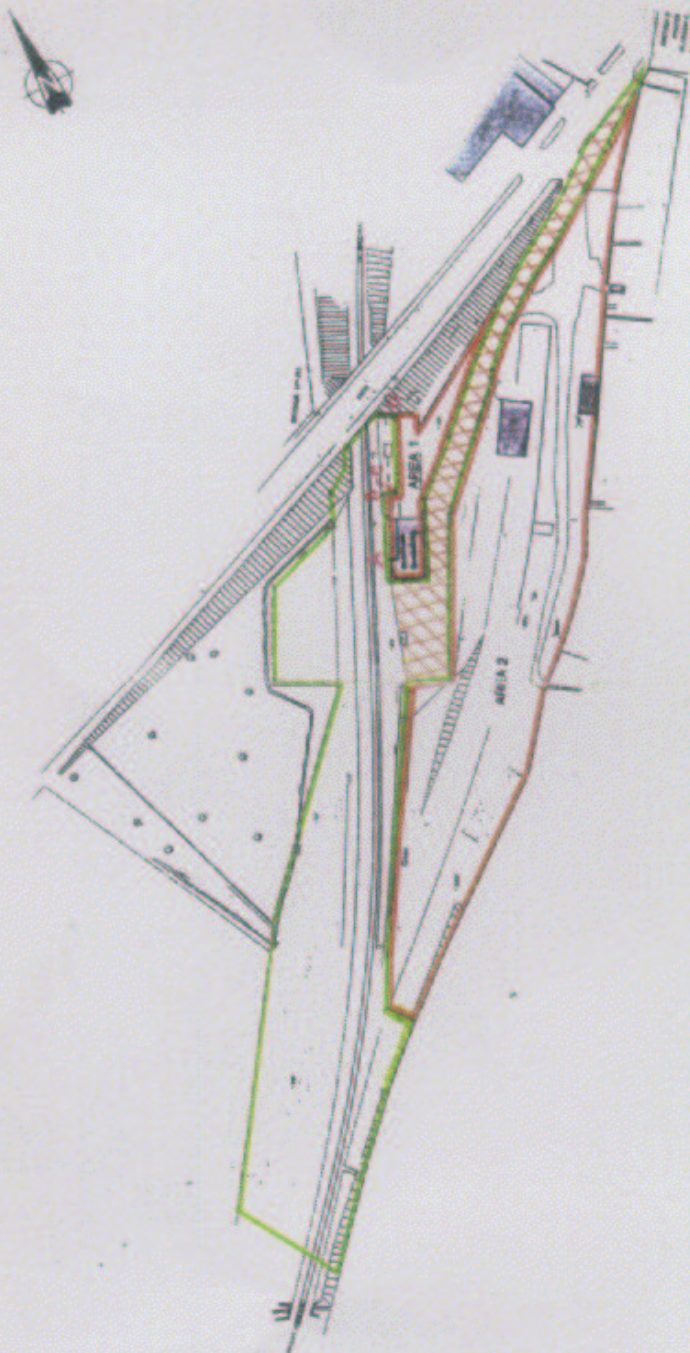
Title Number

STH4186

G-HL-36-1-2
E/692
G/132

SUPPLEMENTARY PLAN
TO THE TITLE PLAN

NOTE: This copy is a reduction
of the original plan.



RAILTRACK RAIL
PROPERTY MANAGER
BUCHANAN HOUSE
58 FORT DUNDAS ROAD
GLASGOW
G4 0LQ

SCALE 1/1250

Reproduced from the Ordnance Survey
map with the permission of the
controller of Her Majesty's Stationery
Office. Crown copyright reserved.

GOLSPIE