



LAND REGISTER
OF SCOTLAND

Officer's ID / Date

2993
16/1/2012

TITLE NUMBER

ROS11474



ORDNANCE SURVEY
NATIONAL GRID REFERENCE

140m

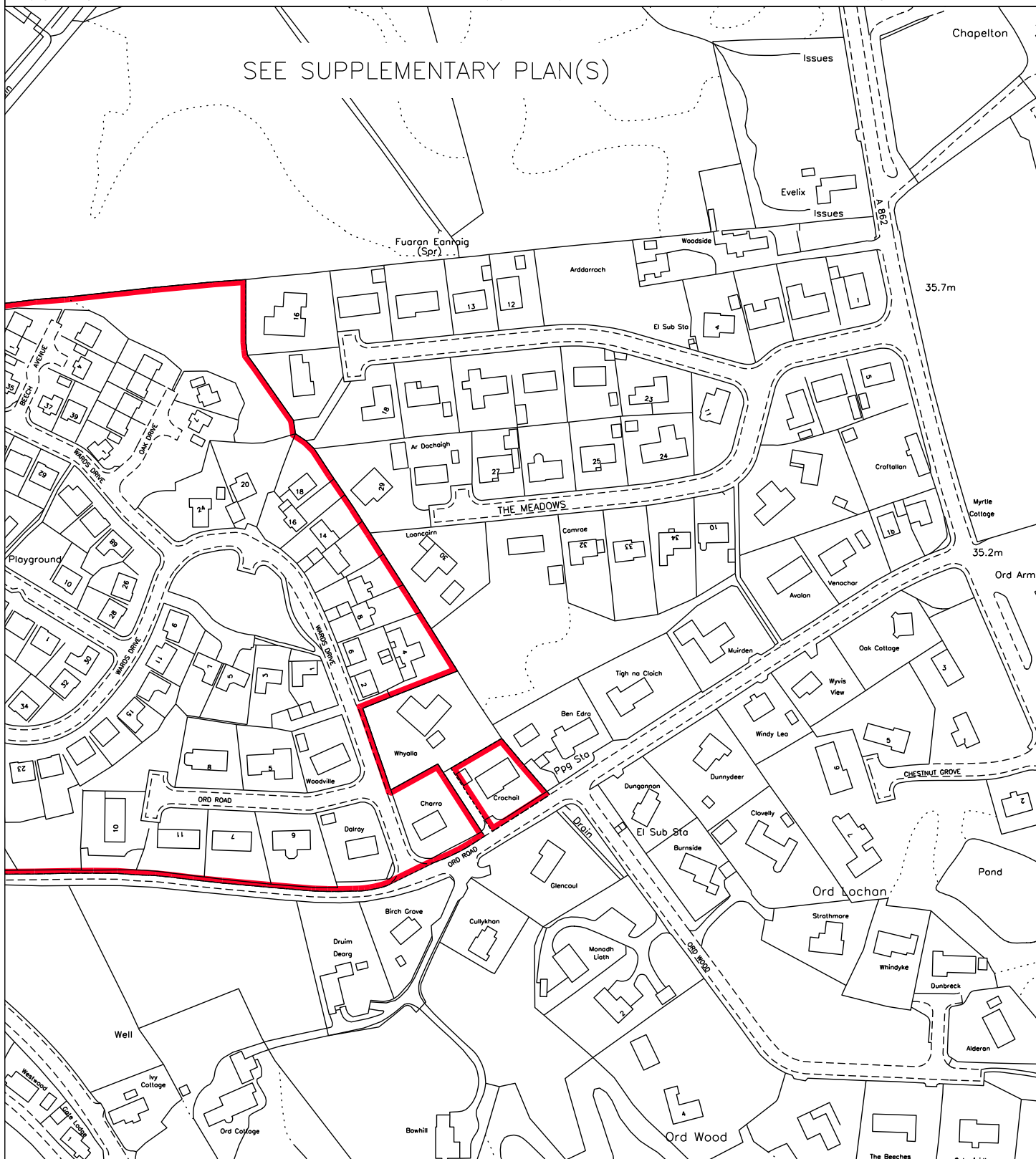
NH5150 NH5250 NH5151 NH5251

Survey Scale

1/2500

CROWN COPYRIGHT © - This copy has been produced from the ROS Digital Mapping System on 17/01/2012 and was made with the authority of Ordnance Survey pursuant to Section 47 of the Copyright, Designs and Patents Act 1988. Unless that act provides a relevant exception to copyright, the copy must not be copied without the prior permission of the copyright owner.

SEE SUPPLEMENTARY PLAN(S)



LAND REGISTER
OF SCOTLAND

Officer's ID/Date

2993
16/1/2012

Title Number

ROS11474

SUPPLEMENTARY PLAN 1
TO THE TITLE PLAN



NOTE: This copy is a reduction
of the original plan.

The Maltings at Muir of Ord



Grant Stewart

Appendix A8.32

 LAND REGISTER OF SCOTLAND	Officer's ID / Date	TITLE NUMBER
	2993 16/1/2012	ROS11474
 ORDNANCE SURVEY NATIONAL GRID REFERENCE	140m	
	Survey Scale 1/2500	
<small>CROWN COPYRIGHT © - This copy has been produced from the ROS Digital Mapping System on 17/01/2012 and was made with the authority of Ordnance Survey pursuant to Section 47 of the Copyright, Designs and Patents Act 1988. Unless that act provides a relevant exception to copyright, the copy must not be copied without the prior permission of the copyright owner.</small>		

