



4580  
3/9/2010

**MID116272-1**



ORDNANCE SURVEY  
NATIONAL GRID REFERENCE

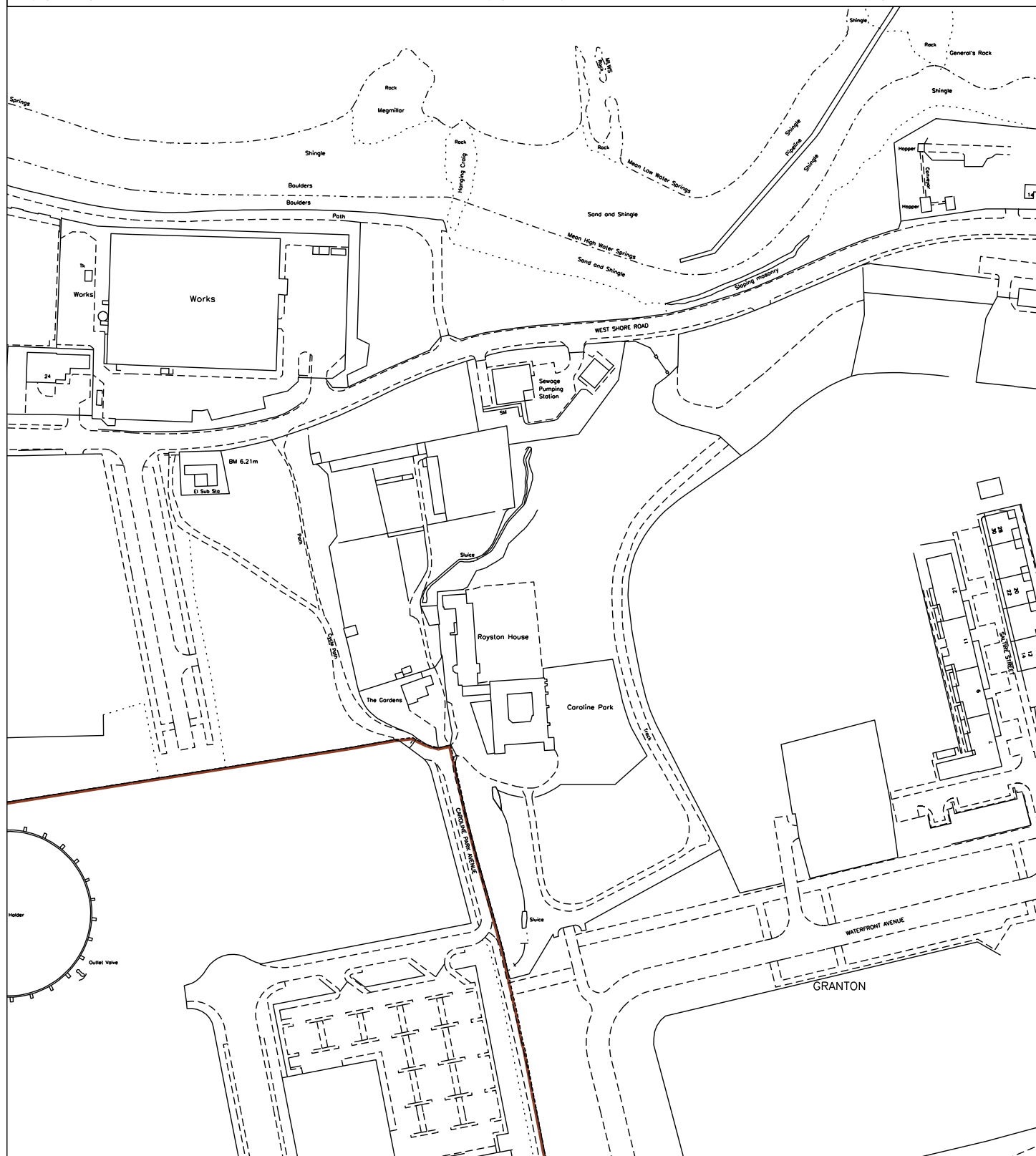
140m

NT2176SE NT2276SW NT2276SE NT2176NE

Survey Scale

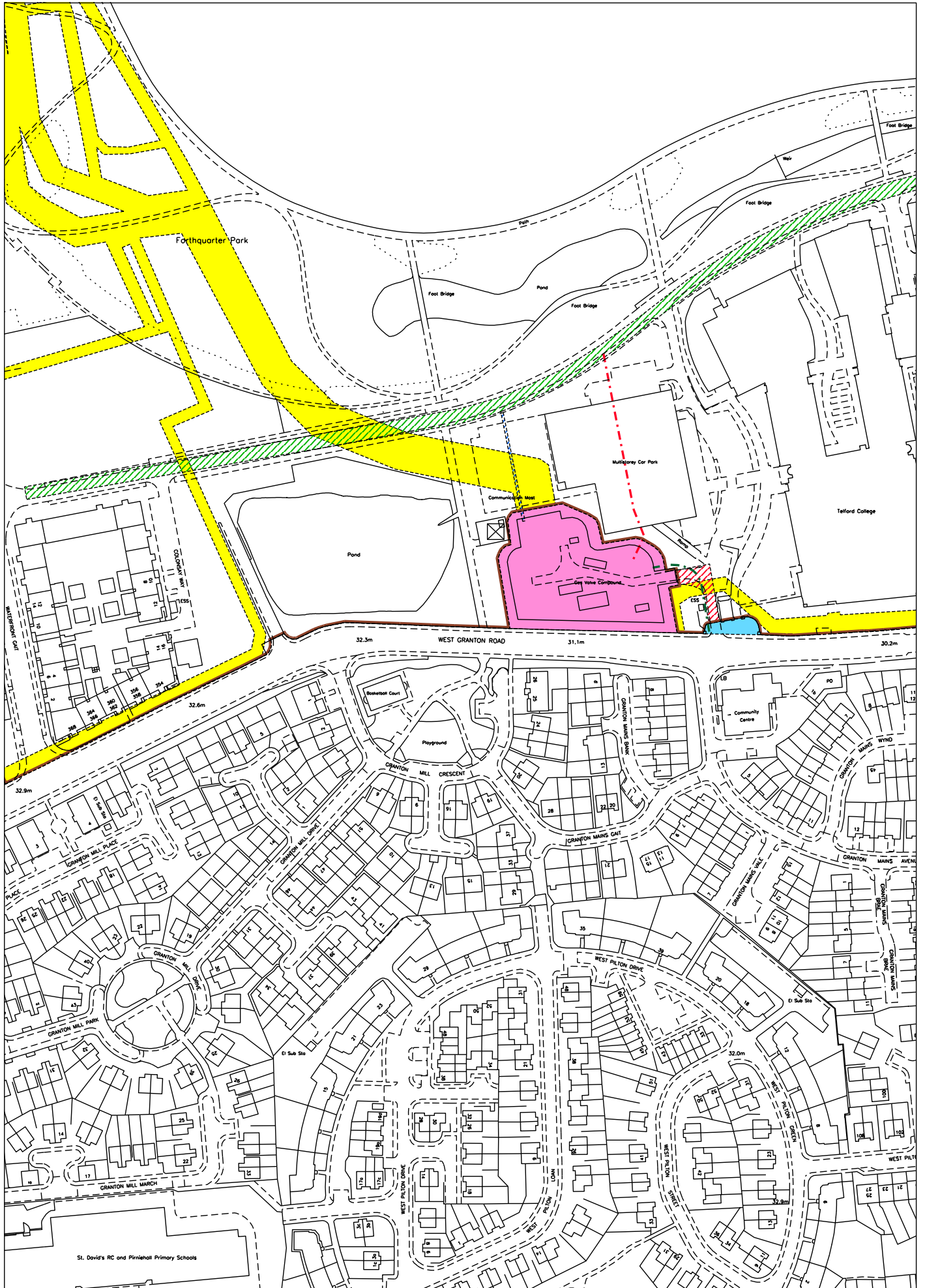
1/1250

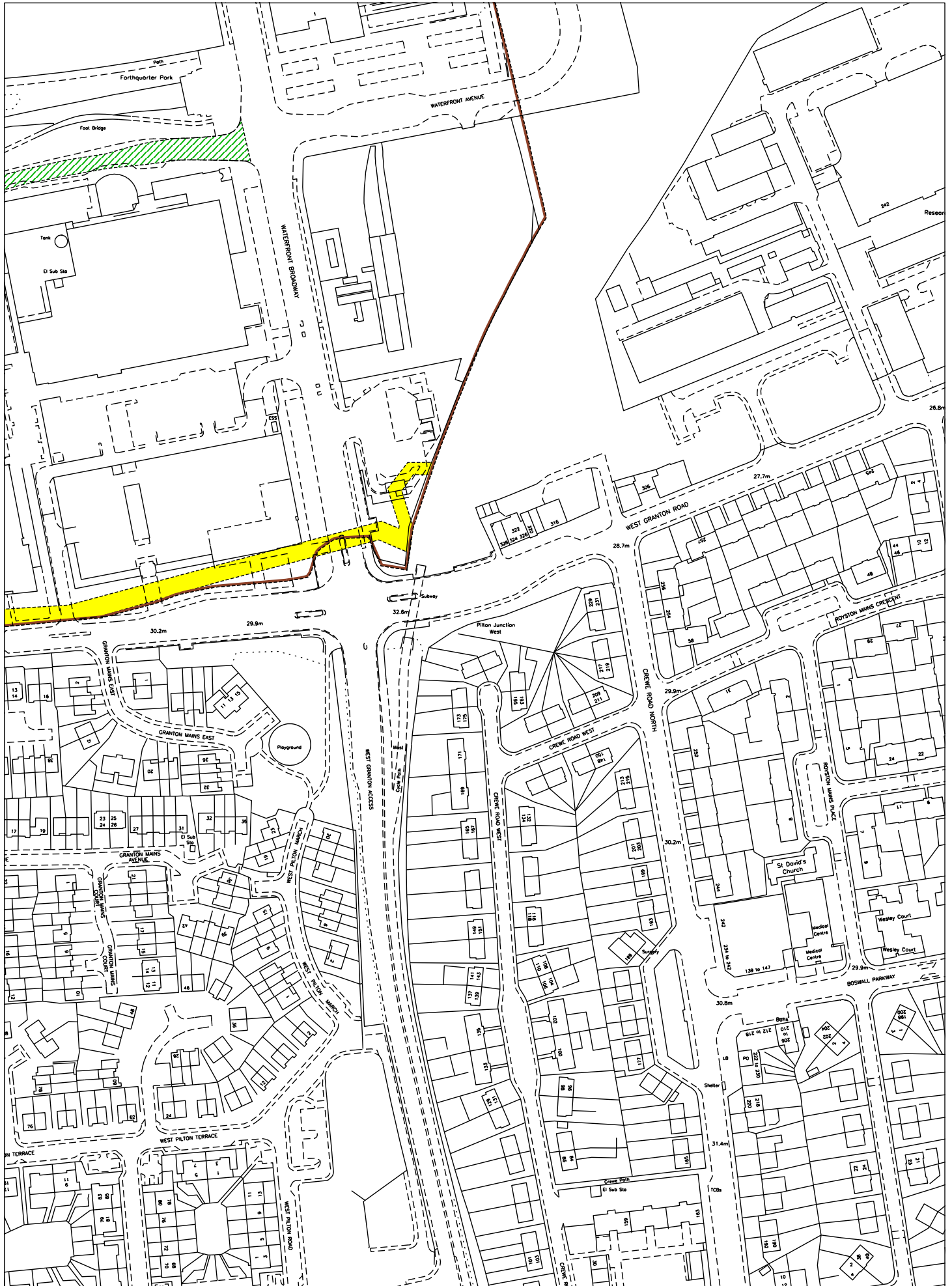
CROWN COPYRIGHT © - This copy has been produced from the ROS Digital Mapping System on 15/12/2011 and was made with the authority of Ordnance Survey pursuant to Section 47 of the Copyright, Designs and Patents Act 1988. Unless that act provides a relevant exception to copyright, the copy must not be copied without the prior permission of the copyright owner.







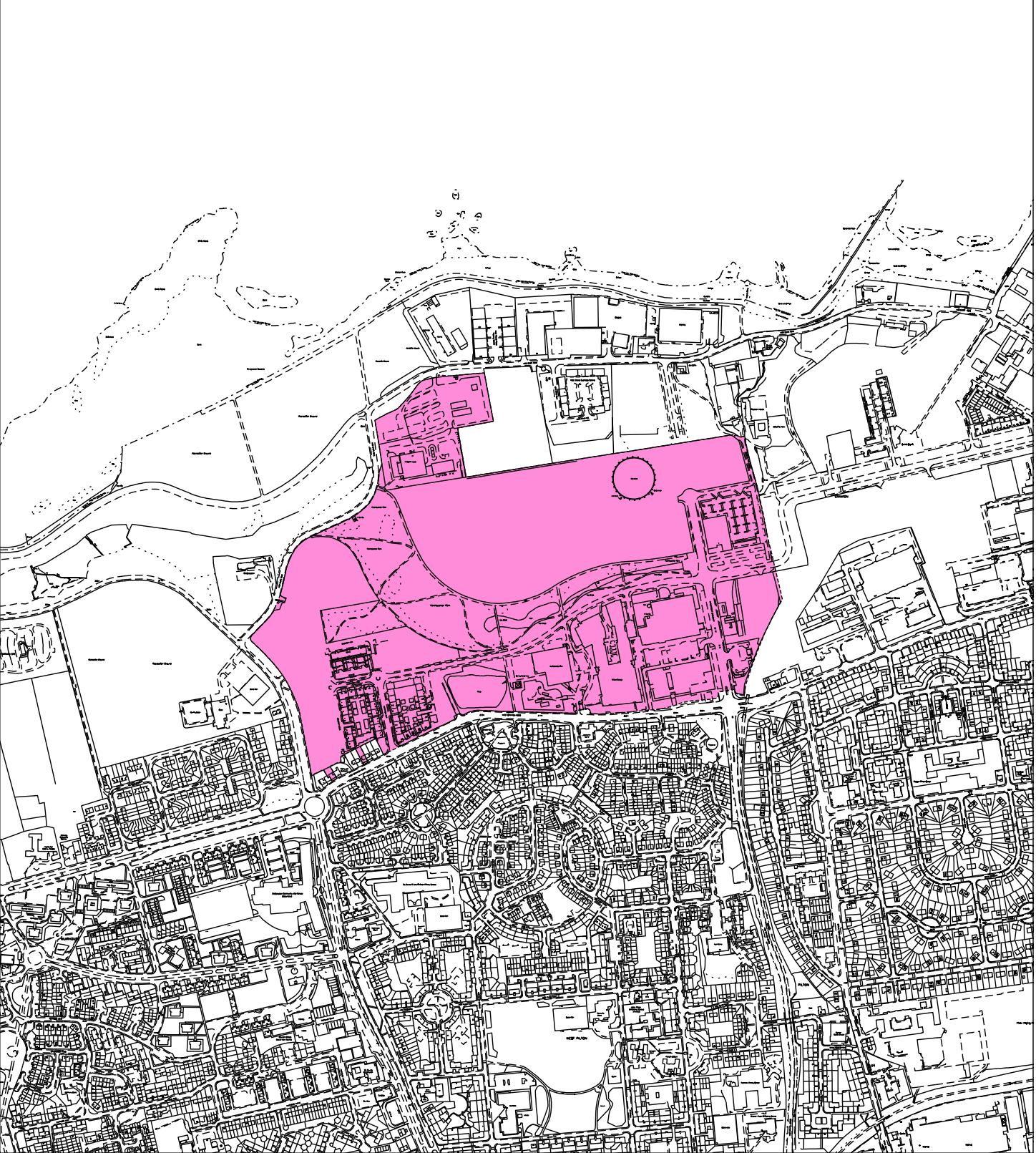








 LAND REGISTER OF SCOTLAND	Officer's ID / Date	Supplementary Plan to Title
	4580 3/9/2010	<b>MID116272-2</b>
	ORDNANCE SURVEY NATIONAL GRID REFERENCE	665m
NT2175NW NT2175NE NT2275NW NT2275NE		Survey Scale
		1/1250
CROWN COPYRIGHT © – This copy has been produced from the ROS Digital Mapping System on 15/12/2011 and was made with the authority of Ordnance Survey pursuant to Section 47 of the Copyright, Designs and Patents Act 1988. Unless that act provides a relevant exception to copyright, the copy must not be copied without the prior permission of the copyright owner.		









# LAND REGISTER OF SCOTLAND

Officer's ID/Date

2719  
14/12/2011

Title Number

MID116272

DO NOT SCALE: Contractor to check all dimensions and report any



SUPPLEMENTARY PLAN 3  
TO THE TITLE PLAN

NOTE: This copy is a reduction  
of the original plan.

Rev	Description	By	Date

Drawing Title: **INDICATIVE ROAD & SITE NUMBERS**

Scale at A3	1:1000	Drawn By	DC	Date	02.08.02	Checked By	ACM	Date	07.08.02
Project No.	A007183	Office	31	Type	CS	Drawn No.	406		

APPROVAL ☐ INFORMATION ☐ TENDER ☐ CONTRACT ☐

Project:  
**GRANTON WORKS  
EDINBURGH**

Client:  
**LATTICE PROPERTY HOLDING LTD**

**White  
Young  
Green**



Craigievar House  
77 Craigmount Brae  
Edinburgh  
EH12 8XF  
Tel: 0131 339 5494  
Fax: 0131 317 7248  
e-mail: [edinburgh@wvg.com](mailto:edinburgh@wvg.com)

**Consulting Engineers**

Civil Structural Mechanical Electrical Process Rail Traffic Environmental Project Management

DEVELOPMENT PLANS 2-413



<div></div> <div>LAND REGISTER OF SCOTLAND</div>		Officer's ID / Date	TITLE NUMBER
		2719 14/12/2011	<b>MID116272</b>
<div></div>	ORDNANCE SURVEY NATIONAL GRID REFERENCE		<div><div></div><div>70m</div><div></div></div>
NT2176NE NT2276NW			Survey Scale
			1/1250

CROWN COPYRIGHT © – This copy has been produced from the ROS Digital Mapping System on 15/12/2011 and was made with the authority of Ordnance Survey pursuant to Section 47 of the Copyright, Designs and Patents Act 1988. Unless that act provides a relevant exception to copyright, the copy must not be copied without the prior permission of the copyright owner.

