
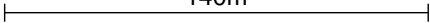
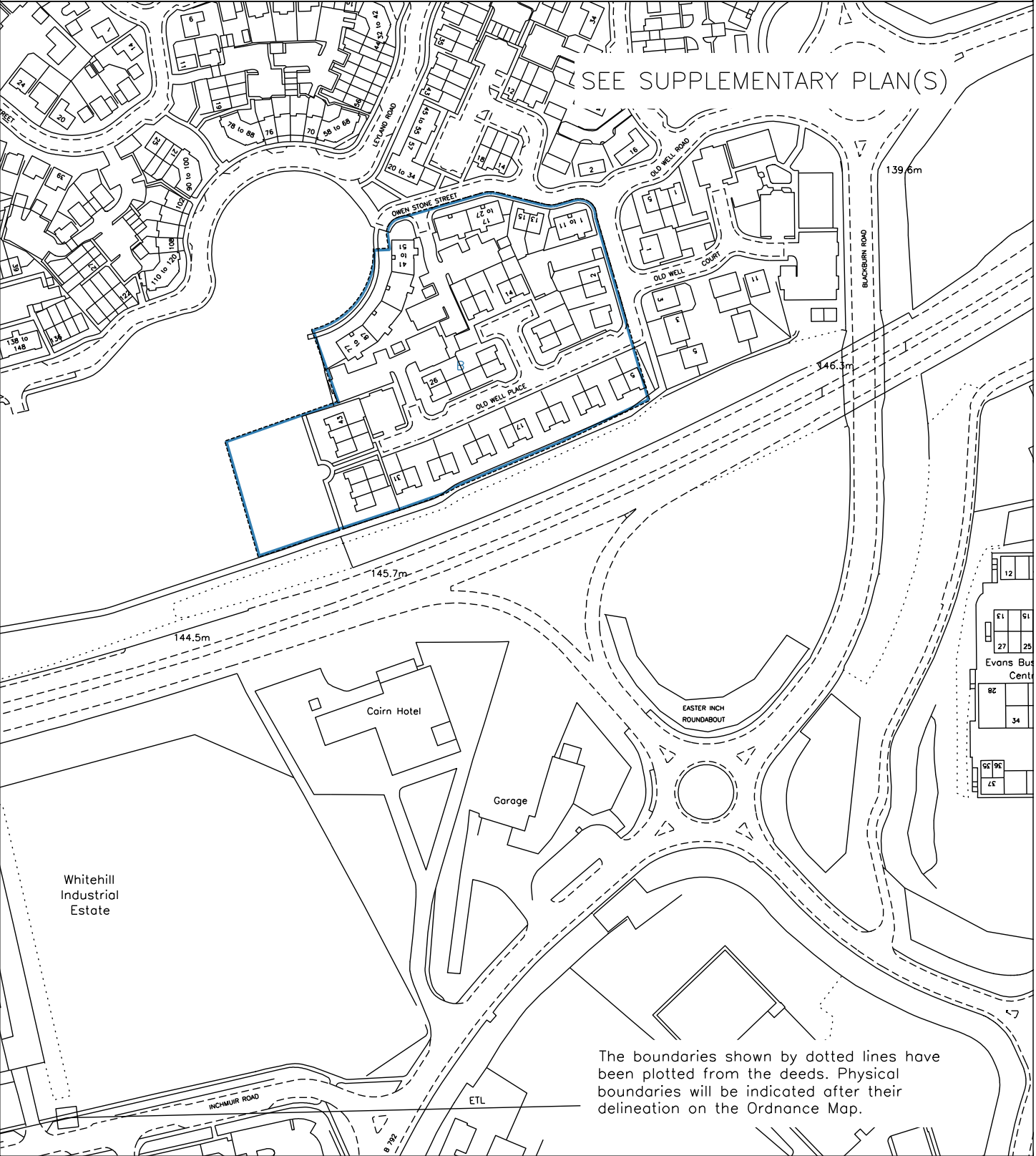
 LAND REGISTER OF SCOTLAND	Officer's ID / Date	TITLE NUMBER
	3135 13/7/2012	WLN40763
	ORDNANCE SURVEY NATIONAL GRID REFERENCE	140m 
	NS9767 NS9867	Survey Scale 1/2500

CROWN COPYRIGHT © – This copy has been produced from the ROS Digital Mapping System on 05/09/2012 with the authority of Ordnance Survey under Section 47 of the Copyright, Designs and Patents Act 1988. Unless there is a relevant exception to copyright, the copy must not be copied without the prior permission of the copyright owner. OS Licence no 100041182.



LAND REGISTER
OF SCOTLAND

Officer's ID/Date

3135
13/7/2012

Title Number

WLN40763



SUPPLEMENTARY PLAN
TO THE TITLE PLAN

NOTE: This copy is a reduction
of the original plan.

