
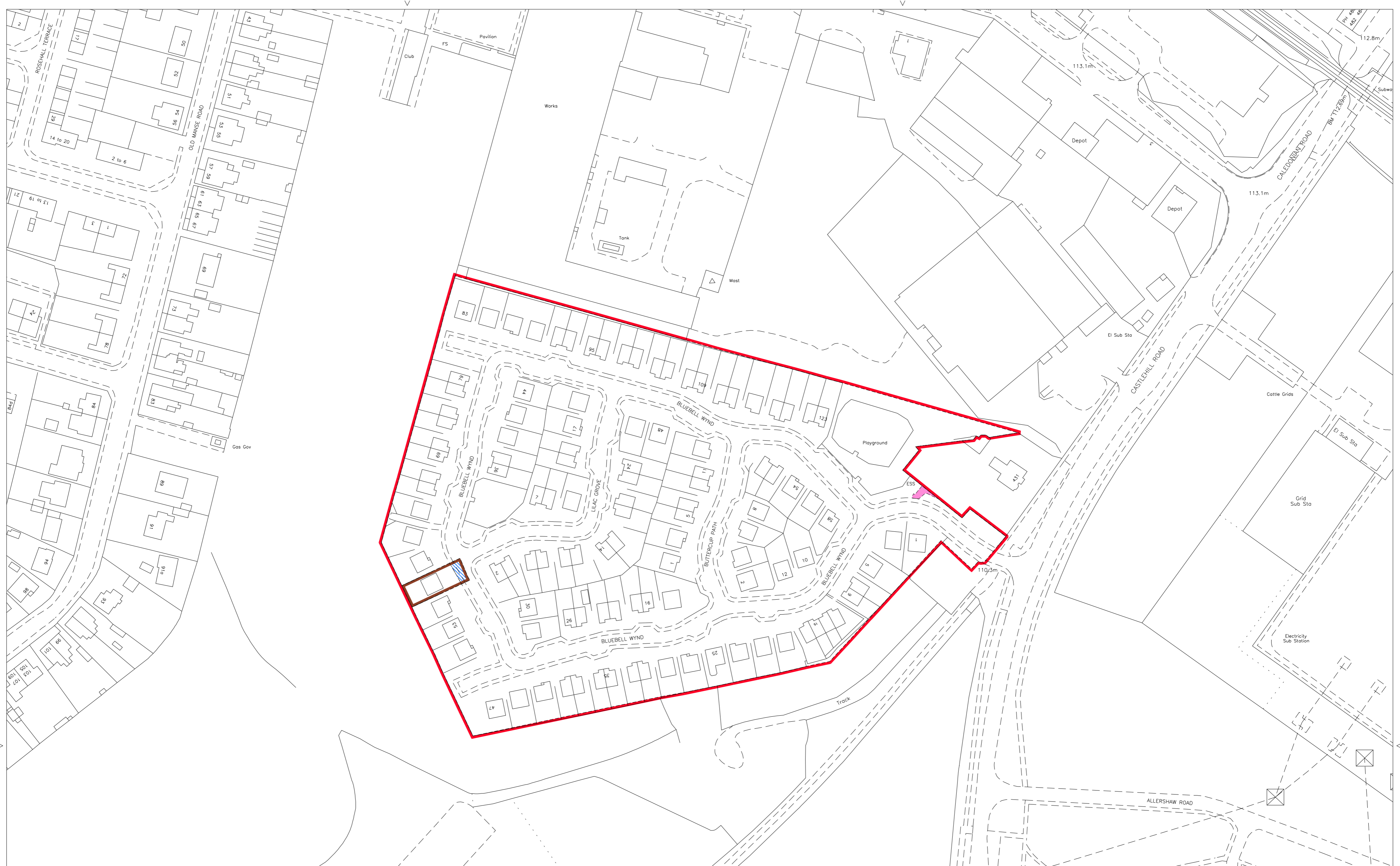
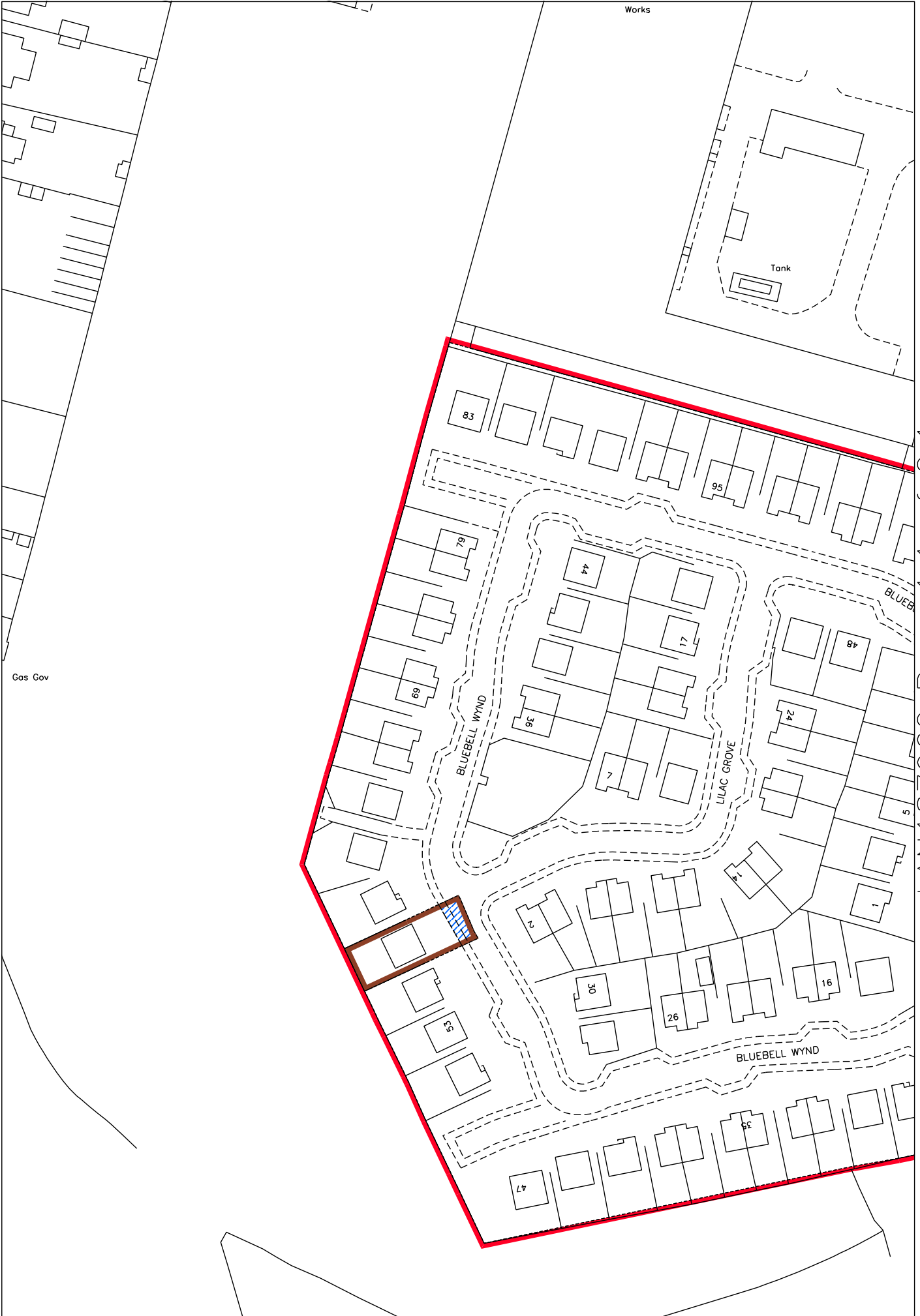
 <b>LAND REGISTER OF SCOTLAND</b>	Officer's ID / Date	TITLE NUMBER
	2101 26/9/2007	<b>LAN187962</b>
 <b>ORDNANCE SURVEY NATIONAL GRID REFERENCE</b>	70m	
	Survey Scale	
NS7853NW NS7853NE NS7953NW NS7854SW		1/1250
<small>CROWN COPYRIGHT © - This copy has been produced from the ROS Digital Mapping System on 04/07/2012 and was made with the authority of Ordnance Survey pursuant to Section 47 of the Copyright, Designs and Patents Act 1988. Unless that act provides a relevant exception to copyright, the copy must not be copied without the prior permission of the copyright owner.</small>		





Gas Gov

Works

Tank

BLUEBELL WYND

LILAC GROVE

BLUEBELL WYND



LAND REGISTER  
OF SCOTLAND

Officer's ID / Date

2101  
26/9/2007

TITLE NUMBER

**LAN187962**



ORDNANCE SURVEY  
NATIONAL GRID REFERENCE

70m

NS7853NW NS7853NE NS7854SW NS7854SE

Survey Scale

1/1250

CROWN COPYRIGHT © - This copy has been produced from the ROS Digital Mapping System on 04/07/2012 and was made with the authority of Ordnance Survey pursuant to Section 47 of the Copyright, Designs and Patents Act 1988. Unless that act provides a relevant exception to copyright, the copy must not be copied without the prior permission of the copyright owner.

