



LAND REGISTER  
OF SCOTLAND

Officer's ID / Date

5322  
30/6/2014

TITLE NUMBER

**ANG63495**



ORDNANCE SURVEY  
NATIONAL GRID REFERENCE

70m

NO4032SW NO4032SE

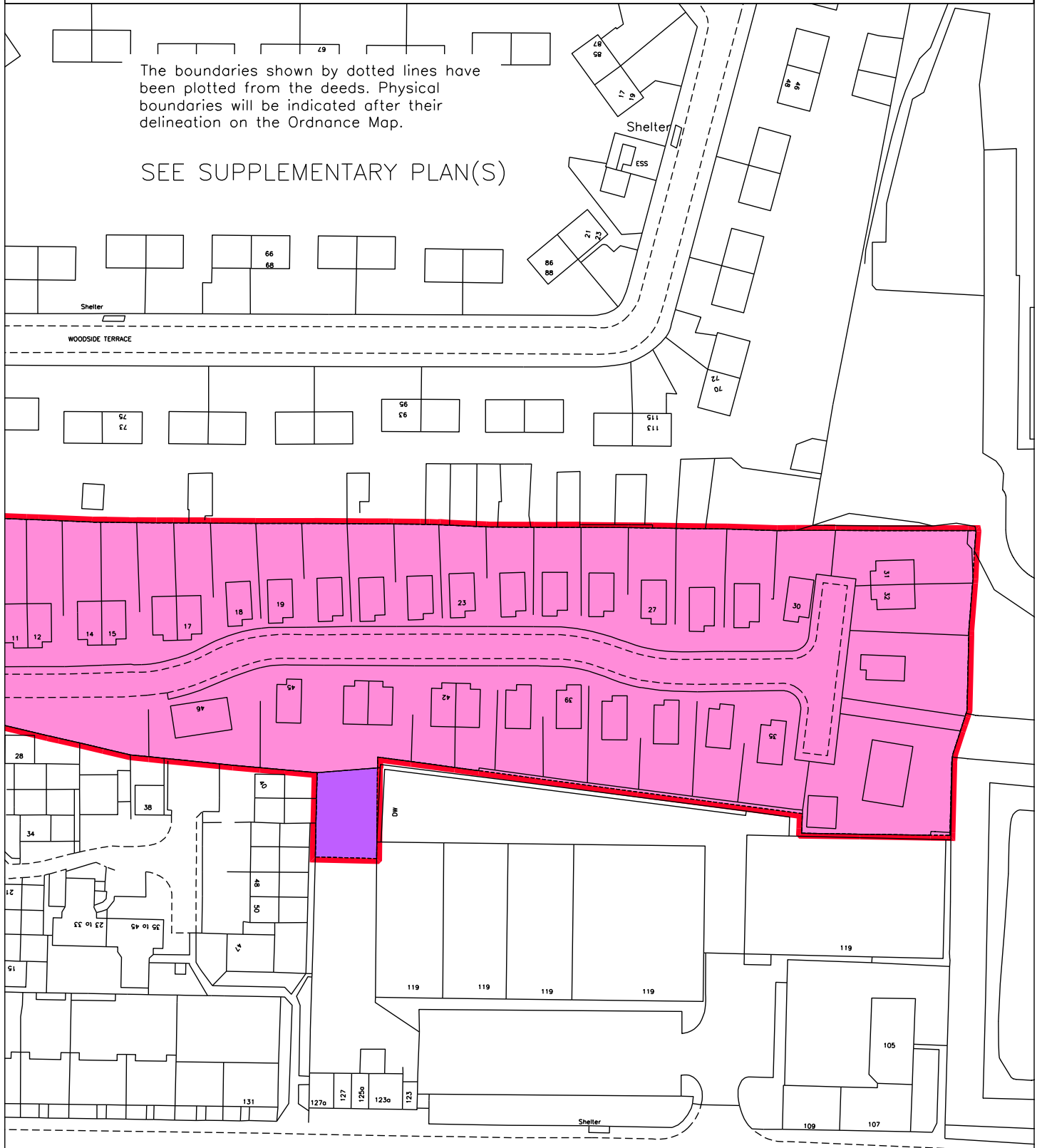
Survey Scale



1/1250

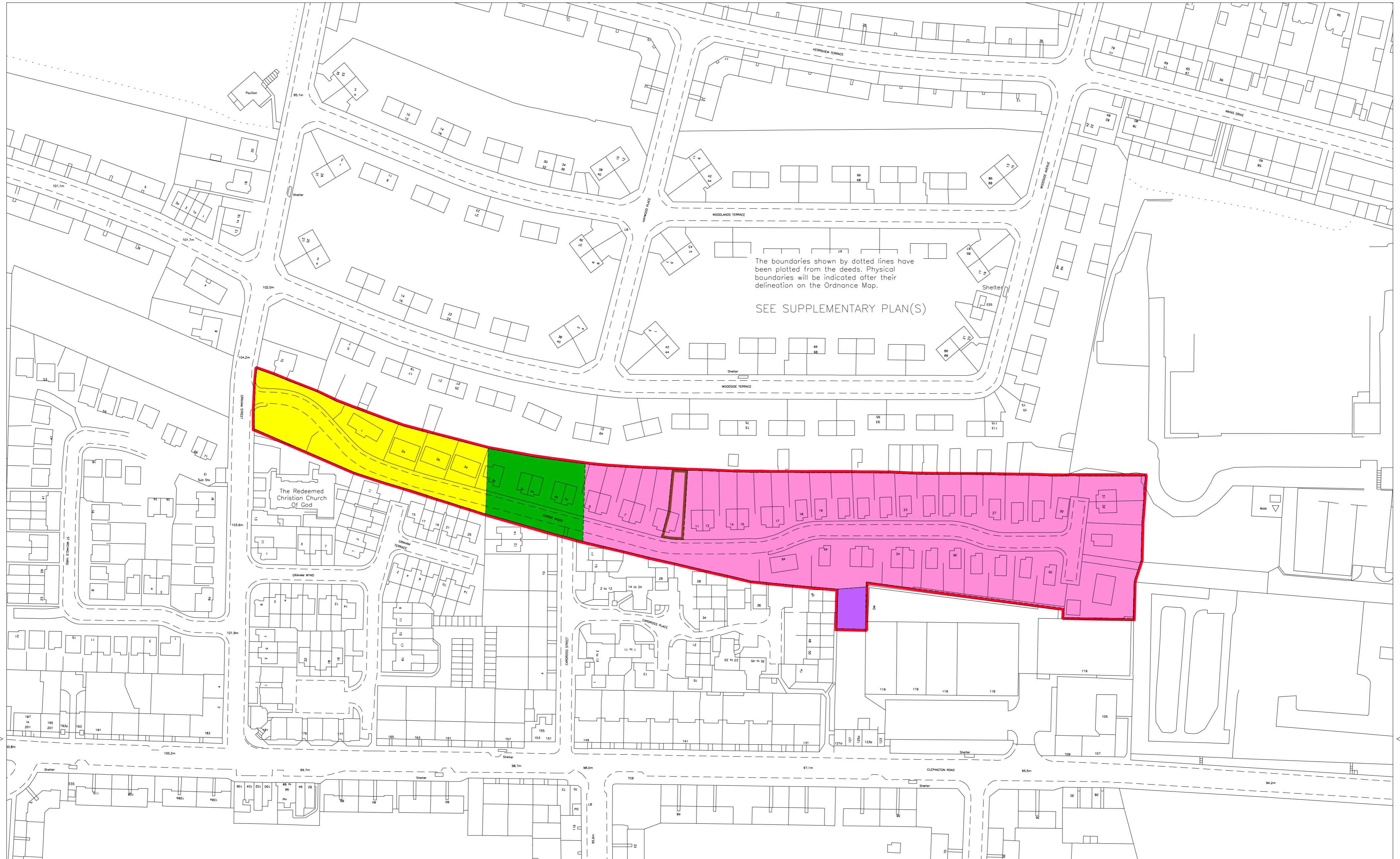
CROWN COPYRIGHT © – This copy has been produced from the ROS Digital Mapping System on 04/08/2014 with the authority of Ordnance Survey under Section 47 of the Copyright, Designs and Patents Act 1988. Unless there is a relevant exception to copyright, the copy must not be copied without the prior permission of the copyright owner. OS Licence no 100041182.

The boundaries shown by dotted lines have been plotted from the deeds. Physical boundaries will be indicated after their delineation on the Ordnance Map.

SEE SUPPLEMENTARY PLAN(S)



 <b>LAND REGISTER OF SCOTLAND</b>	Officer's ID / Date	TITLE NUMBER
	5322 30/6/2014	<b>ANG63495</b>
 <b>ORDNANCE SURVEY NATIONAL GRID REFERENCE</b>	70m	
	Survey Scale	
<b>NO4032SW NO4032SE NO4032NW NO4032NE</b>	1/1250	
<small>CROWN COPYRIGHT © - This copy has been produced from the ROS Digital Mapping System on 04/08/2014 with the authority of Ordnance Survey under Section 47 of the Copyright, Designs and Patents Act 1988. Unless there is a relevant exception to copyright, the copy must not be copied without the prior permission of the copyright owner. OS Licence no 100041182.</small>		



LAND REGISTER  
OF SCOTLAND

Officer's ID/Date  
5322  
30/6/2014

Title Number  
ANG63495



SUPPLEMENTARY PLAN 2  
TO THE TITLE PLAN

NOTE: This copy is a reduction  
of the original plan.



- A New
- B Extension
- C Boundary line altered (JRS)
- D Extension of boundary (JRS)
- E Extension of boundary (JRS)
- F Extension of boundary (JRS)

2013/16  
2013/16  
2013/16  
2013/16

Discovery Homes  
Proposed New Housing Development  
Maryland Grade, York  
DUNDEE  
Local Plan

**Discovery Homes**

11077 BIRAHAM WIND, DUNDEE DD1 1JL

1:1250

06055

Aug 08

AK

AS

D 01

GHH

E

DIS

LAND REGISTER  
OF SCOTLAND

Officer's ID/Date  
5322  
30/6/2014

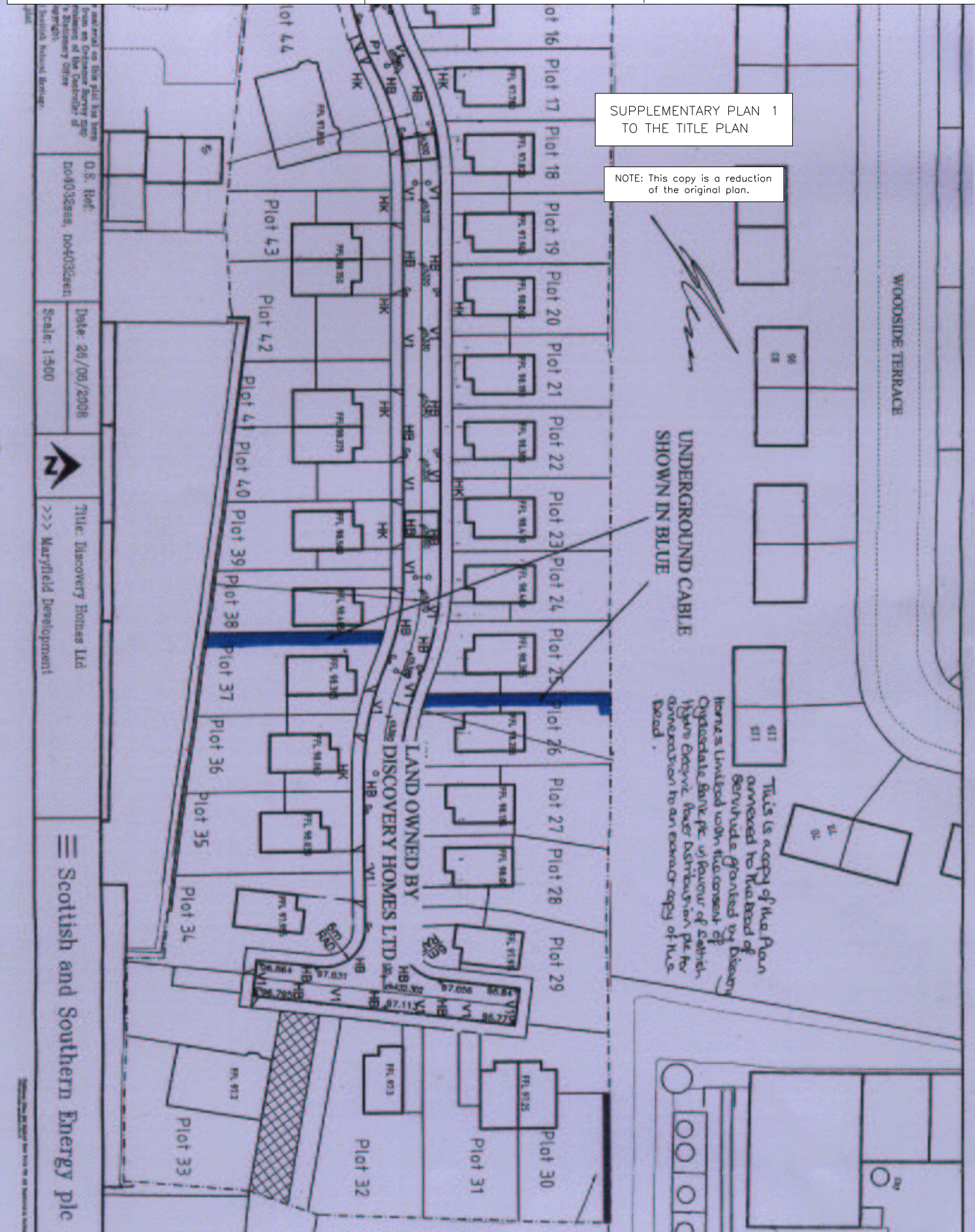
Title Number  
ANG63495

SUPPLEMENTARY PLAN 1  
TO THE TITLE PLAN

NOTE: This copy is a reduction  
of the original plan.

UNDERGROUND CABLE  
SHOWN IN BLUE

This is a copy of the Plan  
annexed to the head of  
servitude granted by Discovery  
Homes Limited with the consent of  
Clydesdale Bank plc in favour of Scottish  
Hydro Electric Power Distribution plc for  
connection to an excavator copy of this  
Plan.



O.S. Ref:  
1004032855, 1004032856  
Date: 26/06/2008  
Scale: 1:500

Title: Discovery Homes Ltd  
>>> Maryfield Development

Scottish and Southern Energy plc