



LAND REGISTER
OF SCOTLAND

Officer's ID / Date

5021
11/11/2011

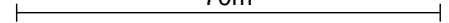
TITLE NUMBER

MID132720



ORDNANCE SURVEY
NATIONAL GRID REFERENCE

70m



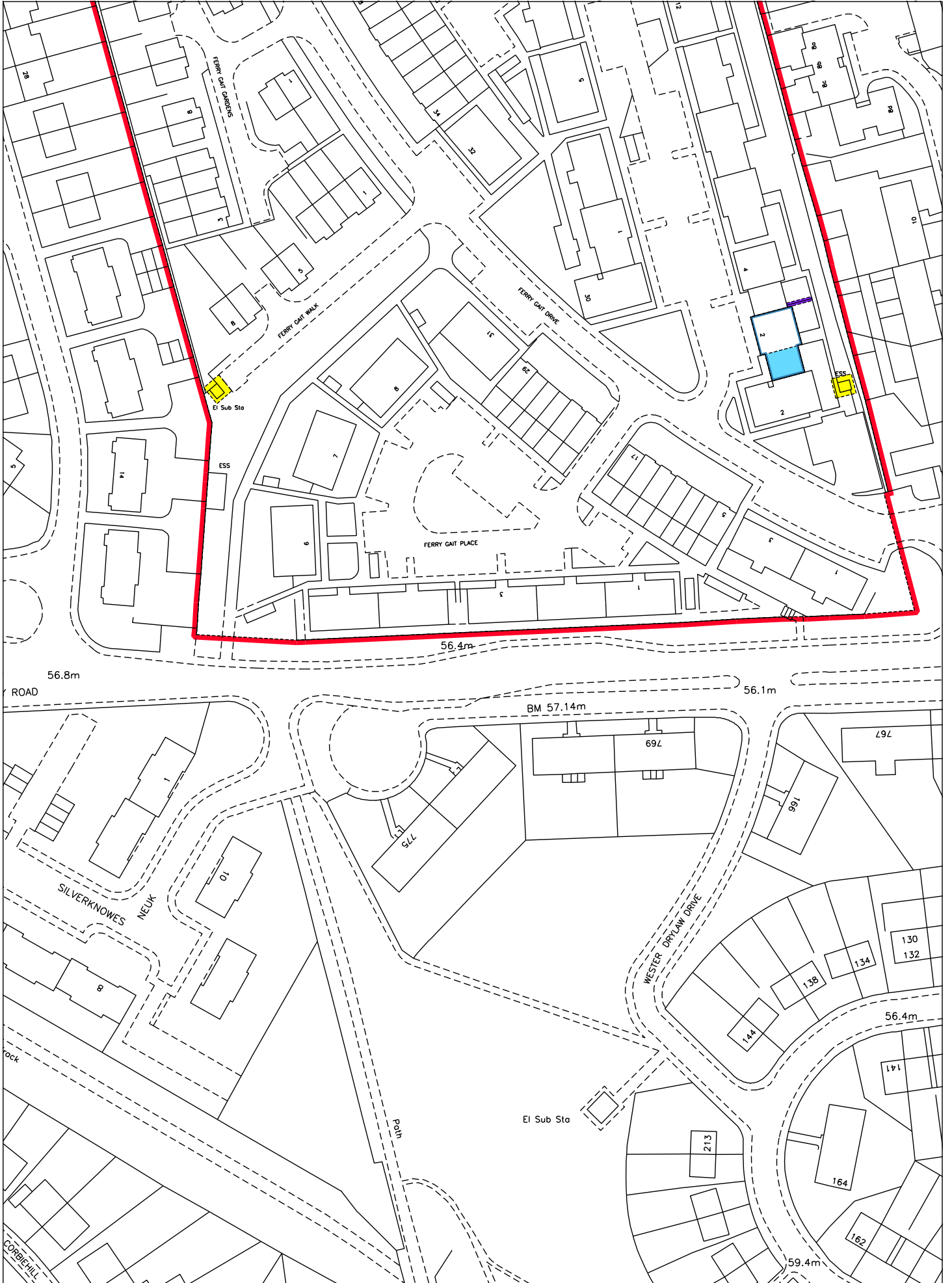
NT2175SW NT2175SE NT2175NW NT2175NE

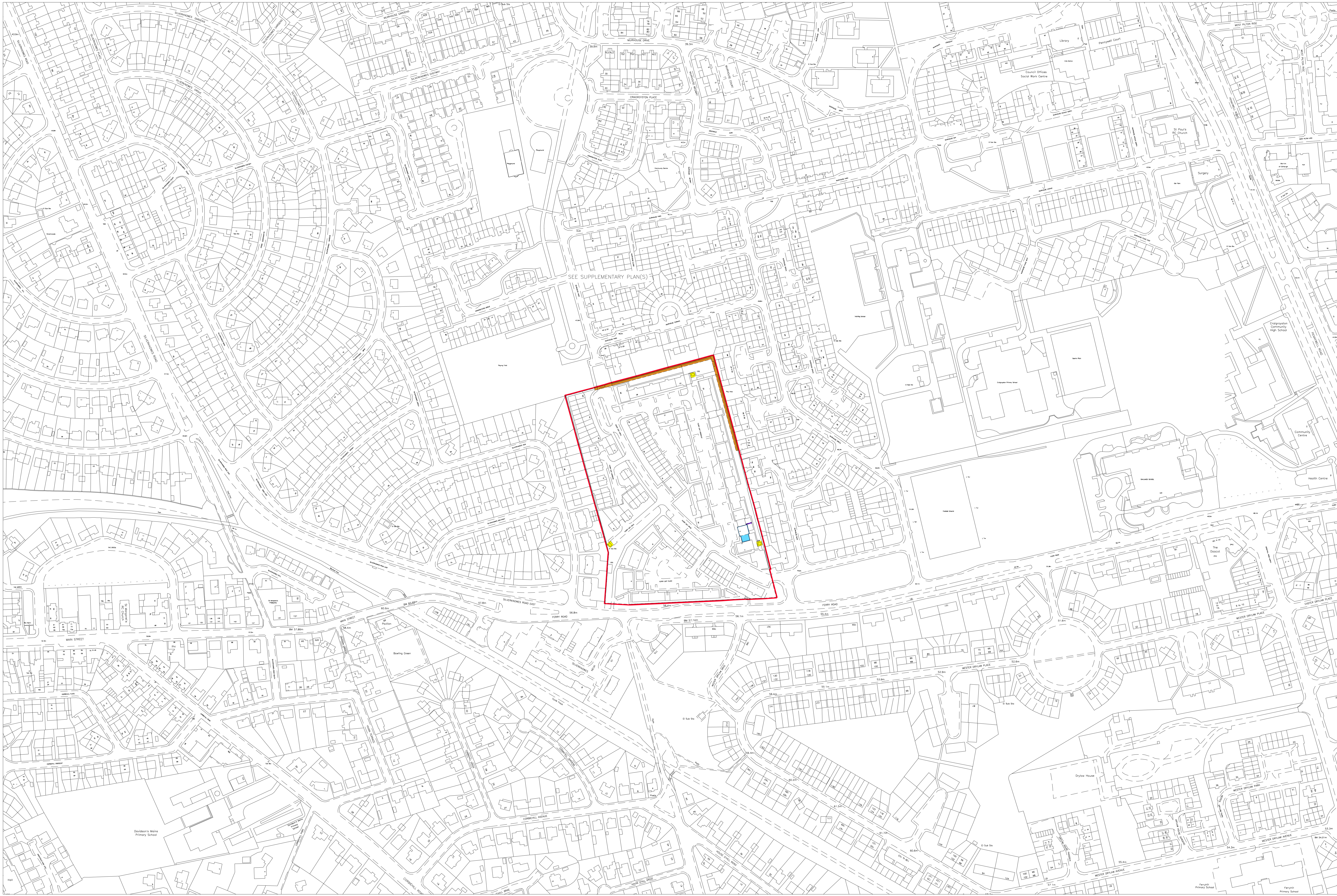
Survey Scale

1/1250

CROWN COPYRIGHT © – This copy has been produced from the ROS Digital Mapping System on 03/12/2011 and was made with the authority of Ordnance Survey pursuant to Section 47 of the Copyright, Designs and Patents Act 1988. Unless that act provides a relevant exception to copyright, the copy must not be copied without the prior permission of the copyright owner.







LAND REGISTER OF SCOTLAND

Officer's ID/Date

5021
11/11/2011

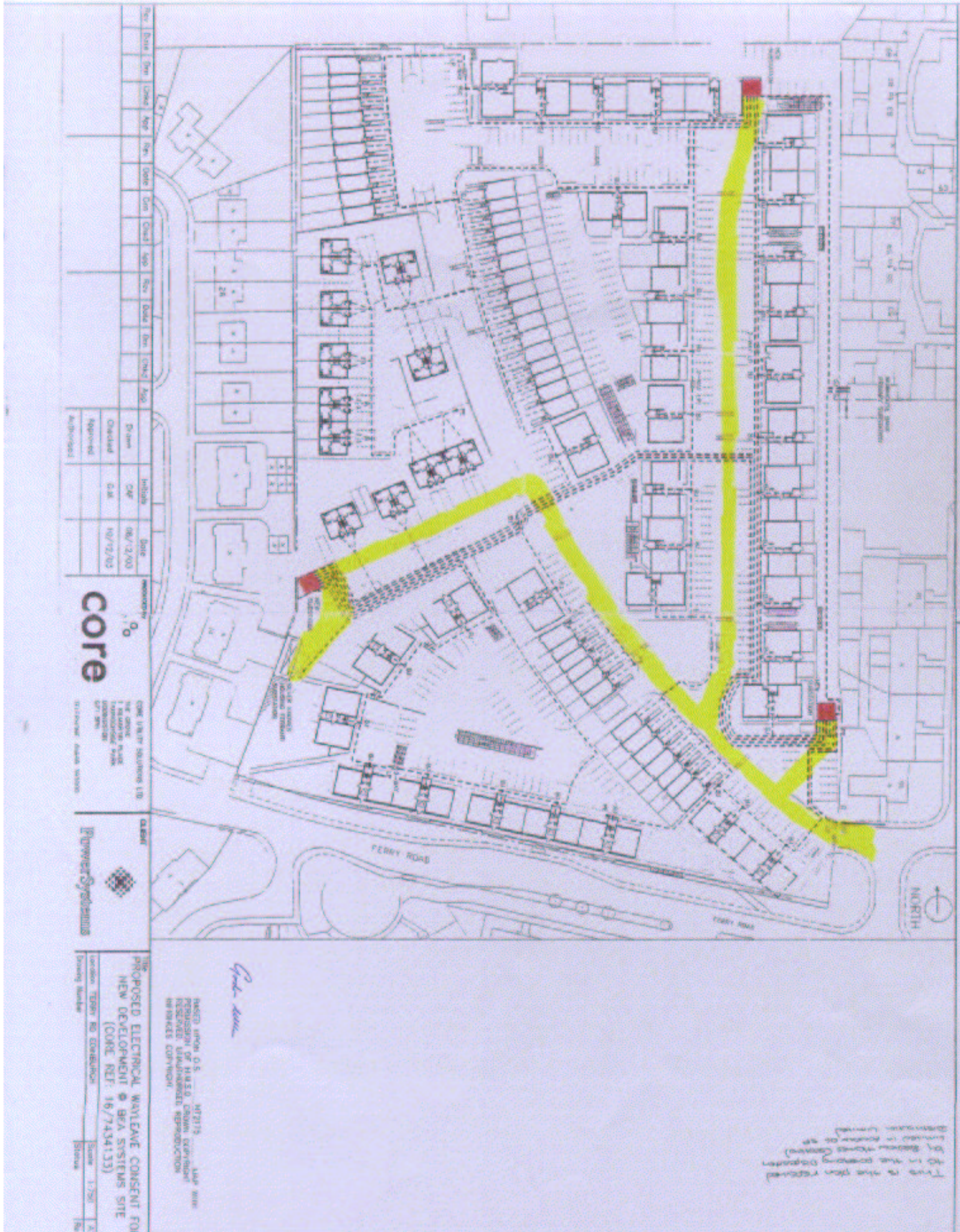
Title

Number

MID132720

SUPPLEMENTARY PLAN
TO THE TITLE PLAN

NOTE: This copy is a reduction
of the original plan.



No.	Dist	Dir	Length	Area	Per	Dist	Dir	Length	Area	Per	Dist	Dir	Length	Area	Per
1															
2															
3															
4															
5															
6															
7															
8															
9															
10															
11															
12															
13															
14															
15															
16															
17															
18															
19															
20															
21															
22															
23															
24															
25															
26															
27															
28															
29															
30															
31															
32															
33															
34															
35															
36															
37															
38															
39															
40															
41															
42															
43															
44															
45															
46															
47															
48															
49															
50															

core
CORE UNIT SOLUTIONS LTD
THE GREAT
MORNINGTON
STREET
GLASGOW
G4 0LW
0141 206 1000

Power Systems

PROPOSED ELECTRICAL WAYLEAVE CONSENT FOR
NEW DEVELOPMENT @ BVA SYSTEMS SITE
(CORE REF: 16/7434.133)
Location: TERN RD, EDINBURGH
Drawing Number: [] Scale: 1:250 Date: []

PLEASE NOTE: THIS PLAN IS FOR INFORMATION ONLY AND DOES NOT CONSTITUTE AN OFFER OF ANY SERVICES OR PRODUCTS. THE CLIENT IS RESPONSIBLE FOR OBTAINING ALL NECESSARY CONSENTS AND APPROVALS FROM THE RELEVANT AUTHORITIES.

Chris...

This is the plan required for the proposed development. It is the responsibility of the client to ensure that all necessary consents and approvals are obtained from the relevant authorities.