

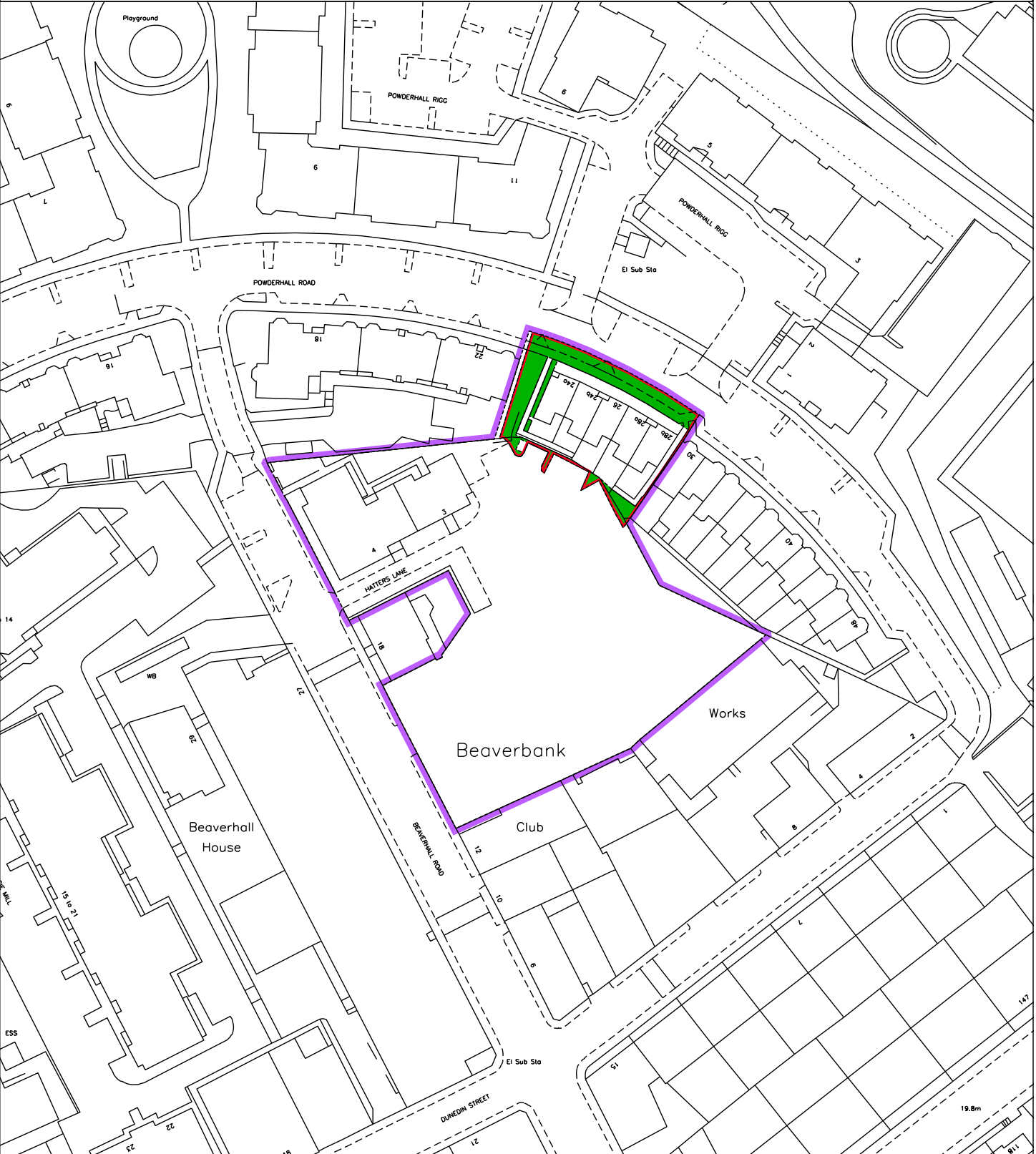


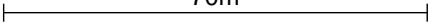
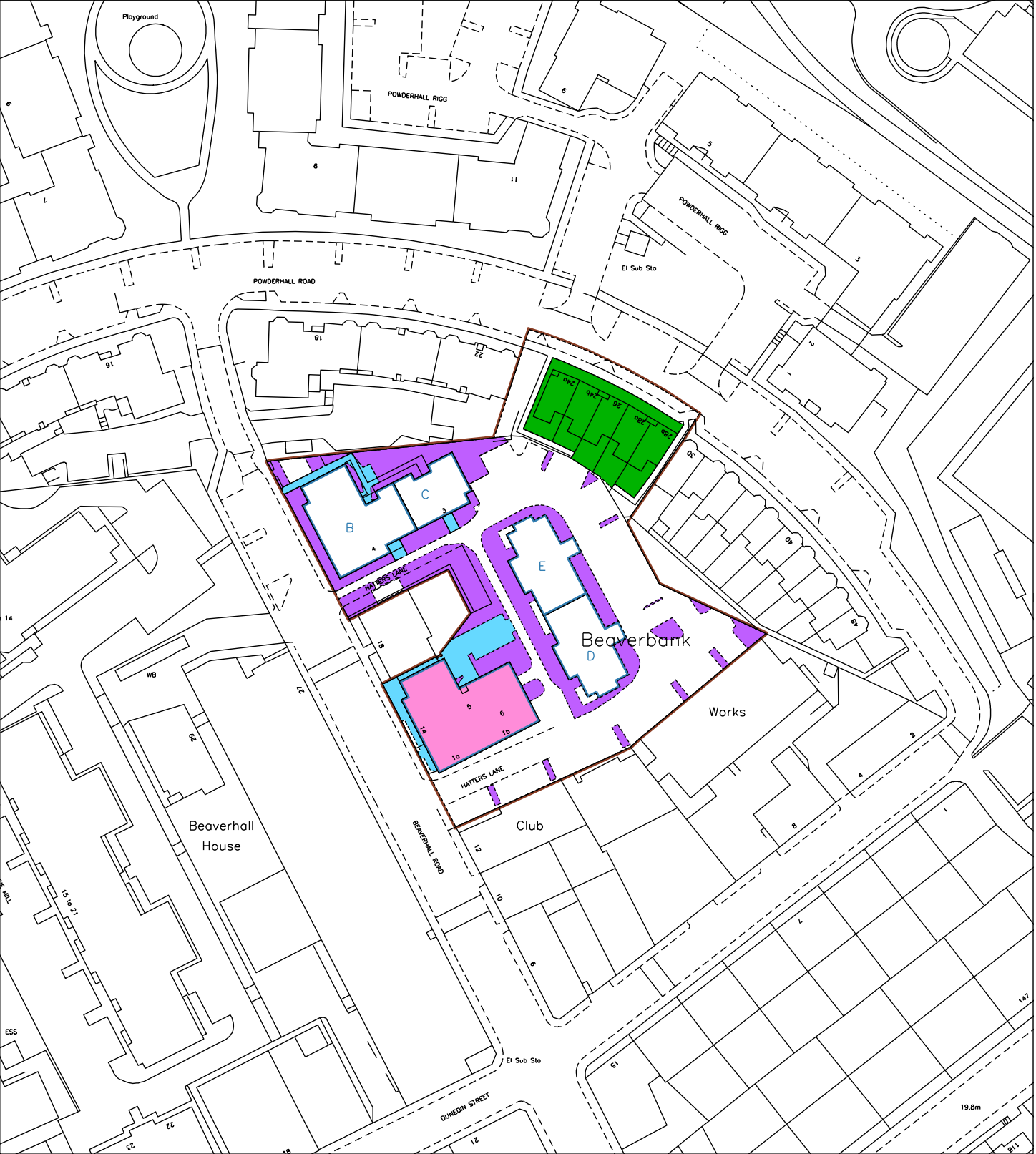
 LAND REGISTER OF SCOTLAND	Officer's ID / Date	Supplementary Plan to Title
	2908 12/7/2017	<b>MID183261-1</b>
	ORDNANCE SURVEY NATIONAL GRID REFERENCE	70m 
		Survey Scale 1/1250



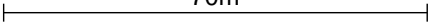
CROWN COPYRIGHT © – This copy has been produced from the ROS Digital Mapping System on 26/07/2017 with the authority of Ordnance Survey under Section 47 of the Copyright, Designs and Patents Act 1988. Unless there is a relevant exception to copyright, the copy must not be copied without the prior permission of the copyright owner. OS Licence no 100041182.



 LAND REGISTER OF SCOTLAND	Officer's ID / Date	TITLE NUMBER
	2908 25/7/2017	<b>MID183261</b>
	ORDNANCE SURVEY NATIONAL GRID REFERENCE	70m 
NT2575SE NT2575NE		Survey Scale
		1/1250

CROWN COPYRIGHT © – This copy has been produced from the ROS Digital Mapping System on 26/07/2017 with the authority of Ordnance Survey under Section 47 of the Copyright, Designs and Patents Act 1988. Unless there is a relevant exception to copyright, the copy must not be copied without the prior permission of the copyright owner. OS Licence no 100041182.



 LAND REGISTER OF SCOTLAND	Officer's ID / Date	Supplementary Plan to Title
	2908 4/7/2017	<b>MID183261-2</b>
	ORDNANCE SURVEY NATIONAL GRID REFERENCE	70m 
NT2575SE NT2575NE		Survey Scale 1/1250

CROWN COPYRIGHT © – This copy has been produced from the ROS Digital Mapping System on 26/07/2017 with the authority of Ordnance Survey under Section 47 of the Copyright, Designs and Patents Act 1988. Unless there is a relevant exception to copyright, the copy must not be copied without the prior permission of the copyright owner. OS Licence no 100041182.

