

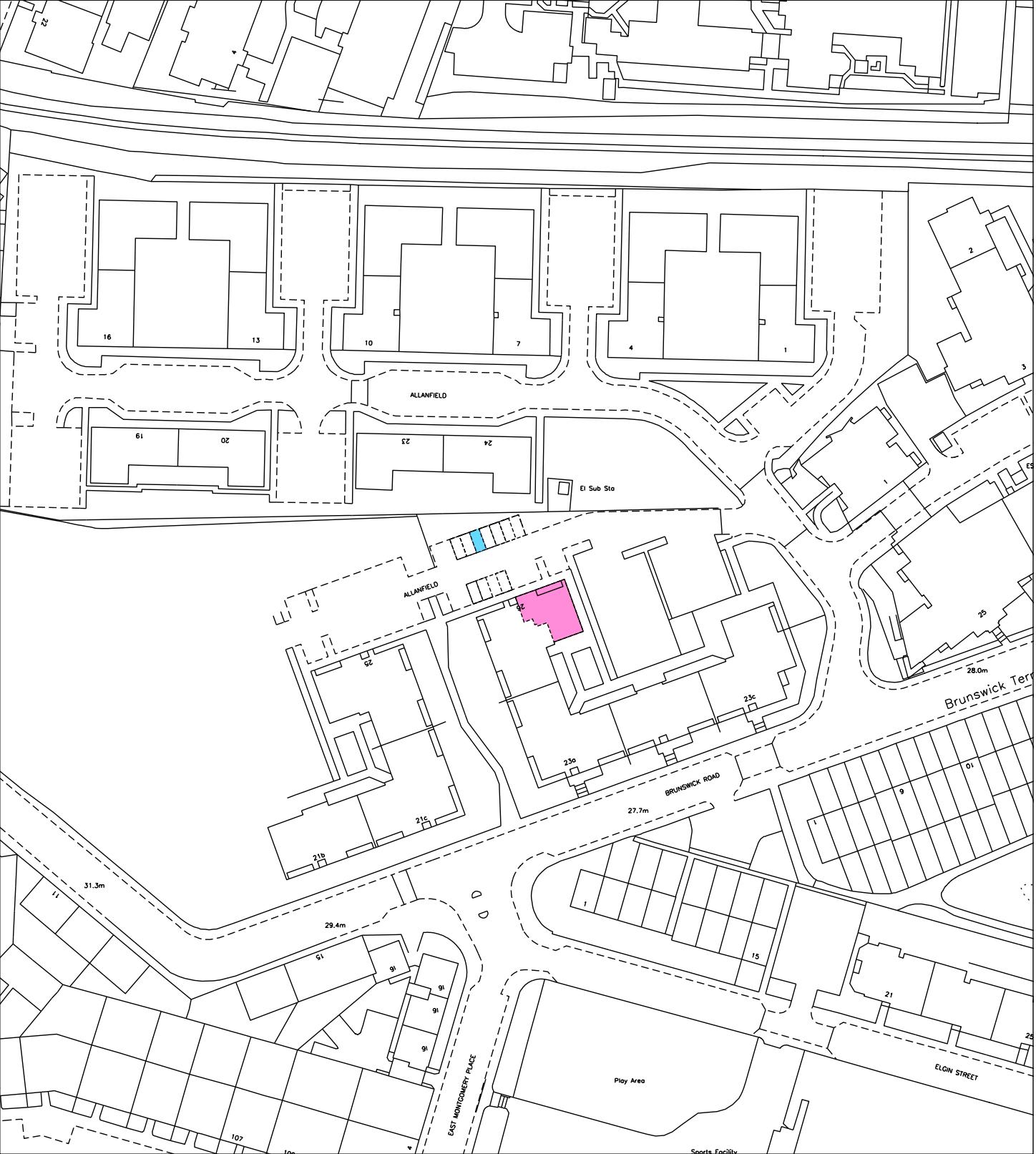
 LAND REGISTER OF SCOTLAND	Officer's ID / Date	Supplementary Plan to Title
	6608 16/1/2018	MID177152-1
	ORDNANCE SURVEY NATIONAL GRID REFERENCE	70m 
NT2674NE NT2675SE		Survey Scale 1/1250

CROWN COPYRIGHT © – This copy has been produced from the ROS Digital Mapping System on 28/06/2018 with the authority of Ordnance Survey under Section 47 of the Copyright, Designs and Patents Act 1988. Unless there is a relevant exception to copyright, the copy must not be copied without the prior permission of the copyright owner. OS Licence no 100041182.



LAND REGISTER
OF SCOTLAND

ORDNANCE SURVEY
NATIONAL GRID REFERENCE

NT2674NW NT2674NE NT2675SW NT2675SE

Officer's ID / Date
3569
27/6/2018

TITLE NUMBER
MID177152

70m

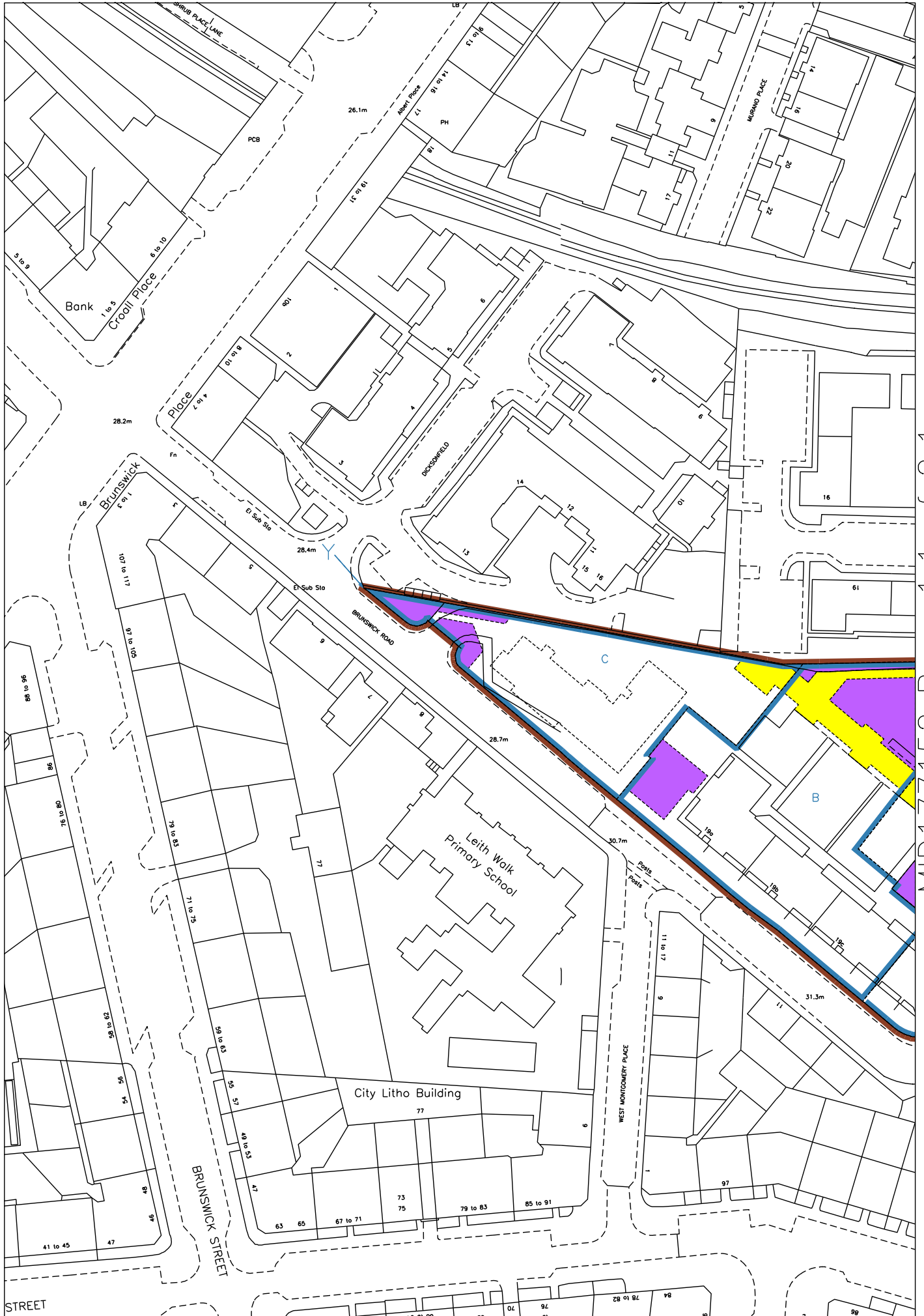
Survey Scale
1/1250

CROWN COPYRIGHT © — This copy has been produced from the RGS Digital Mapping System on 28/06/2018 with the authority of Ordnance Survey under Section 47 of the Copyright, Designs and Patents Act 1988. Unless there is a relevant exception to copyright, the copy must not be copied without the prior permission of the copyright owner. OS Licence no 100041182.

This is a detailed Ordnance Survey map of a residential area in Glasgow, Scotland. The map shows a central plot of land outlined in blue and yellow, situated between Brunswick Road and Leith Walk. Key features include Leith Walk Primary School, City Litho Building, and various residential streets like Brunswick Terrace and Montgomery Street. The map includes property boundaries, street names, and a scale bar.

Streets shown include: Leith Walk, Brunswick Road, Montgomery Street, Brunswick Terrace, Leith Walk, Albert Street, and Montgomery Street. Landmarks include: Leith Walk Primary School, City Litho Building, Victoria Manor Nursing Home, and Leith Walk.

The map also shows various property boundaries, street names, and a scale bar. The scale bar indicates a distance of 70m. The map is titled "MID177152" and is part of the "NT2674NW NT2674NE NT2675SW NT2675SE" area.





Officer's ID / Date

3569
27/6/2018

TITLE NUMBER

MID177152

ORDNANCE SURVEY
NATIONAL GRID REFERENCE

70m

NT2674NW NT2674NE

Survey Scale

1/1250

CROWN COPYRIGHT © - This copy has been produced from the ROS Digital Mapping System on 28/06/2018 with the authority of Ordnance Survey under Section 47 of the Copyright, Designs and Patents Act 1988. Unless there is a relevant exception to copyright, the copy must not be copied without the prior permission of the copyright owner. OS Licence no 100041182.

